

District I  
1625 N. French Dr., Hobbs, NM 88240  
District II  
1301 W. Grand Avenue, Artesia, NM 88210  
District III  
1000 Rio Brazos Road, Aztec, NM 87410  
District IV  
1220 S. St. Francis Dr., Santa Fe, NM 87505

State of New Mexico  
Energy Minerals and Natural Resources

Oil Conservation Division  
1220 South St. Francis Dr.  
Santa Fe, NM 87505

Form C-141  
Revised October 10, 2003

Submit 2 Copies to appropriate  
District Office in accordance  
with Rule 116 on back  
side of form

Release Notification and Corrective Action

nMLB 1030952075

OPERATOR

☐ Initial Report ☒ Final Report

Name of Company OXY USA	Contact Kelton Beaird
Address 1502 W. Commerce Carlsbad, NM 88220	Telephone No. (O) 575-628-4100
Facility Name Lakewood 15-1	Facility Type Oil Well with Battery

Surface Owner Private	Mineral Owner	Lease No. API: 3001533574
-----------------------	---------------	---------------------------

LOCATION OF RELEASE

Unit Letter	Section	Township	Range	Feet from the	North/South Line	Feet from the	East/West Line	County
I	15	19S	26E					Eddy

Latitude \_\_\_\_\_ Longitude \_\_\_\_\_

NATURE OF RELEASE

Type of Release Oil and Produced Water	Volume of Release 54bbls	Volume Recovered 25bbls
Source of Release Tank Battery	Date and Hour of Occurrence	Date and Hour of Discovery 10-17-10 @ 1 pm
Was Immediate Notice Given? <input checked="" type="checkbox"/> Yes <input type="checkbox"/> No <input type="checkbox"/> Not Required	If YES, To Whom? Mike Bratcher (Left message and sent e-mail)	
By Whom? Kelton Beaird (HES-Oxy)	Date and Hour See above	
Was a Watercourse Reached? <input type="checkbox"/> Yes <input checked="" type="checkbox"/> No	If YES, Volume Impacting the Watercourse.	

If a Watercourse was Impacted, Describe Fully.\*


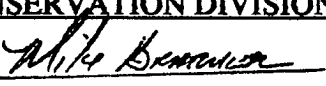

Describe Cause of Problem and Remedial Action Taken.\*

Tank Battery corroded and leaked. The tank was emptied and removed from service

Describe Area Affected and Cleanup Action Taken.\*

Area affected is inside the containment walls around the battery and a small amount east of the battery in the pasture approx. 21' X 12'. As approved, 2' of material was removed hauled to Lea Land for disposal. Clean like material was brought in for backfill.

I hereby certify that the information given above is true and complete to the best of my knowledge and understand that pursuant to NMOCD rules and regulations all operators are required to report and/or file certain release notifications and perform corrective actions for releases which may endanger public health or the environment. The acceptance of a C-141 report by the NMOCD marked as "Final Report" does not relieve the operator of liability should their operations have failed to adequately investigate and remediate contamination that pose a threat to ground water, surface water, human health or the environment. In addition NMOCD acceptance of a C-141 report does not relieve the operator of responsibility for compliance with any other federal, state, or local laws and/or regulations.

Signature: 	<b>OIL CONSERVATION DIVISION</b>	
Printed Name: Kelton Beaird	Signed By  Approved by District Supervisor:	
Title: HES Specialist	Approval Date: AUG 04 2011	Expiration Date: N/A
E-mail Address: kelton_beaird@oxy.com	Conditions of Approval: N/A 	Attached <input type="checkbox"/>
Date: 5-23-11		

\* Attach Additional Sheets If Necessary

2RP-464