

DISTRICT I
1625 N. FRENCH DR., HOBBS, NM 88240
DISTRICT II
1391 W. GRAND AVENUE, ARTESIA, NM 88210
DISTRICT III
1000 RIO BRAZOS RD., AZTEC, NM 87410
DISTRICT IV
11885 S. ST. FRANCIS DR., SANTA FE, NM 87505

State of New Mexico
Energy, Minerals & Natural Resources Department
OIL CONSERVATION DIVISION
1220 South St. Francis Dr.
Santa Fe, New Mexico 87505

Form C-102
Revised July 16, 2010
Submit to Appropriate
District Office

☐ AMENDED REPORT

WELL LOCATION AND ACREAGE DEDICATION PLAT

| | | |
|------------------------------|---------------------------------------|--|
| API Number 30-015 - 39273 | Pool Code 96610 | Pool Name Empire; Glorieta-Yeso, East |
| Property Code 302495 ✓ | Property Name FOLK FEDERAL ✓ | Well Number 25 ✓ |
| OGRID No. 229137 ✓ | Operator Name COG OPERATING, LLC ✓ | Elevation 3668' |

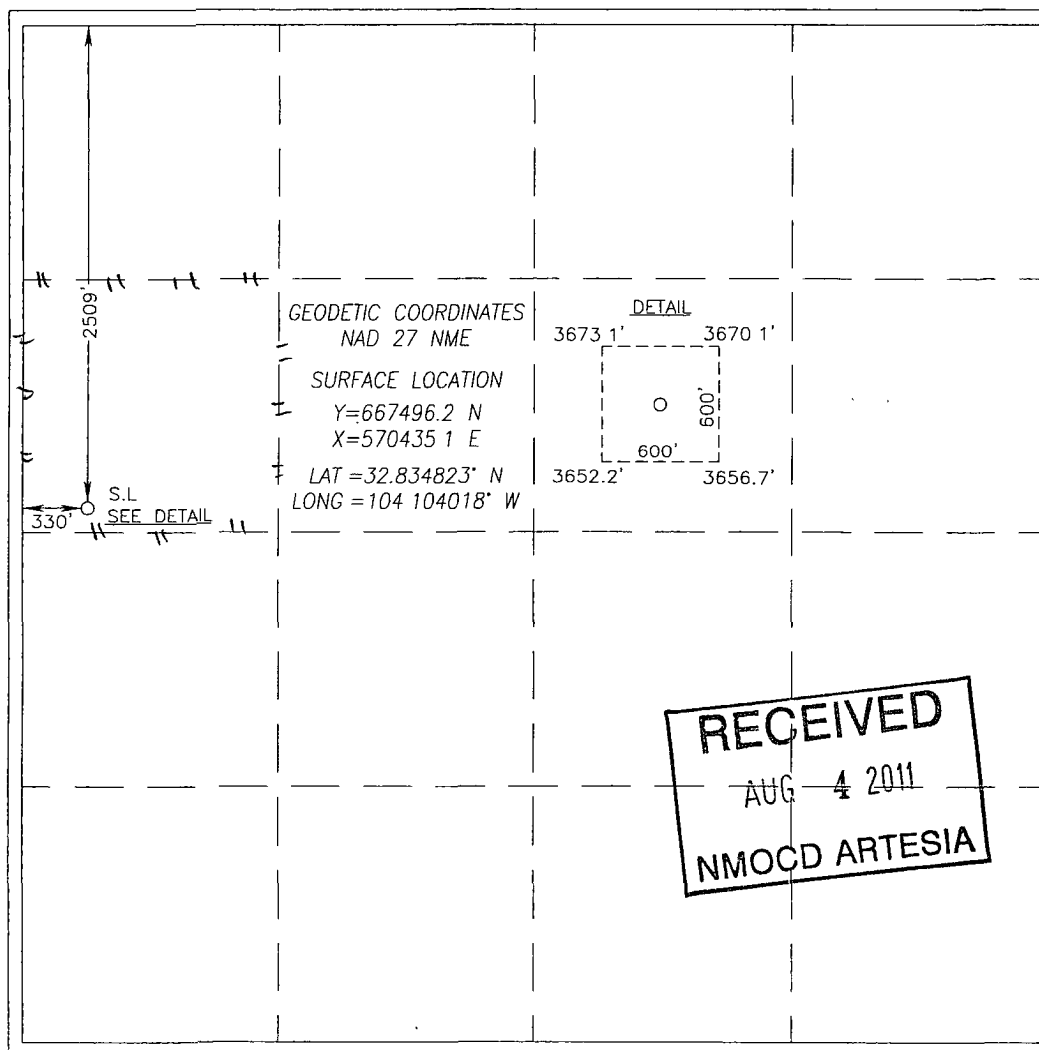


Surface Location

| | | | | | | | | | |
|--------------------|---------------|------------------|---------------|---------|-----------------------|---------------------------|----------------------|------------------------|----------------|
| UL or lot No. E | Section 17 | Township 17-S | Range 29-E | Lot Idn | Feet from the 2509 | North/South line NORTH | Feet from the 330 | East/West line WEST | County EDDY |
|--------------------|---------------|------------------|---------------|---------|-----------------------|---------------------------|----------------------|------------------------|----------------|

Bottom Hole Location If Different From Surface

| | | | | | | | | | |
|-----------------------|-----------------|--------------------|-----------|---------|---------------|------------------|---------------|----------------|--------|
| UL or lot No. | Section | Township | Range | Lot Idn | Feet from the | North/South line | Feet from the | East/West line | County |
| Dedicated Acres 40 | Joint or Infill | Consolidation Code | Order No. | | | | | | |

NO ALLOWABLE WILL BE ASSIGNED TO THIS COMPLETION UNTIL ALL INTERESTS HAVE BEEN CONSOLIDATED OR A NON-STANDARD UNIT HAS BEEN APPROVED BY THE DIVISION

| | |
|---|---|
|  <p>GEODETIC COORDINATES NAD 27 NME SURFACE LOCATION Y=667496.2 N X=570435.1 E LAT = 32.834823° N LONG = 104.104018° W</p> <p>DETAIL 3673.1' 3670.1' 3652.2' 3656.7'</p> <p>S.L. SEE DETAIL</p> | <p>OPERATOR CERTIFICATION</p> <p>I hereby certify that the information herein is true and complete to the best of my knowledge and belief, and that this organization either owns a working interest or unleased mineral interest in the land including the proposed bottom hole location or has a right to drill this well at this location pursuant to a contract with an owner of such mineral or working interest, or to a voluntary pooling agreement or a compulsory pooling order heretofore entered by the division.</p> <p> 5-17-11 Signature Date</p> <p>Kelly J. Holly Printed Name</p> <p>kholly@conchoresources.com E-mail Address</p> <p>SURVEYOR CERTIFICATION</p> <p>I hereby certify that the well location shown on this plat was plotted from field notes of actual surveys made by me or under my supervision, and that the same is true and correct to the best of my belief</p> <p>MAY 3, 2011</p> <p>Date of Survey</p> <p>Signature & Seal of Professional Surveyor:</p> <p> Certificate Number Gary G. Eidson 12641 Ronald J. Eidson 3239 LA PROFESSIONAL WSC W.O.: 11 11.0700</p> |
|---|---|

RECEIVED
AUG 4 2011
NMOCD ARTESIA