

DISTRICT I
1625 N. FRENCH DR., HOBBS, NM 88240
DISTRICT II
1301 W. GRAND AVENUE, ARTESIA, NM 88210
DISTRICT III
1000 RIO BRAZOS RD., AZTEC, NM 87410
DISTRICT IV
11885 S. ST. FRANCIS DR., SANTA FE, NM 87505

State of New Mexico
Energy, Minerals & Natural Resources Department
OIL CONSERVATION DIVISION
1220 South St. Francis Dr.
Santa Fe, New Mexico 87505

Form C-102
Revised July 16, 2010
Submit to Appropriate
District Office

☐ AMENDED REPORT

WELL LOCATION AND ACREAGE DEDICATION PLAT

| | | |
|-------------------------------------|-------------------------------------|--|
| API Number 30-015 - 39319 | Pool Code 28509 | Pool Name Grayburg Jackson; SR-Q-G-SA |
| Property Code 308195 | Property Name DODD FEDERAL UNIT | Well Number 627 |
| OGRID No. 229137 | Operator Name COG OPERATING, LLC | Elevation 3622' |


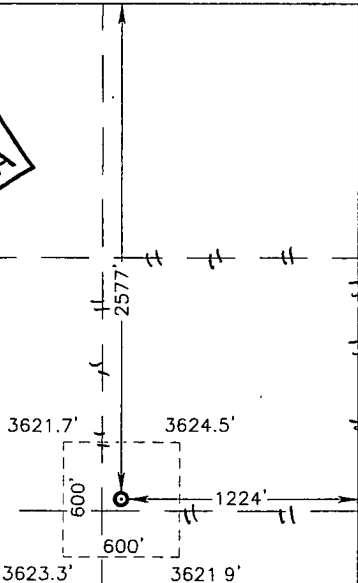


Surface Location

| UL or lot No. | Section | Township | Range | Lot Idn | Feet from the | North/South line | Feet from the | East/West line | County |
|---------------|---------|----------|-------|---------|---------------|------------------|---------------|----------------|--------|
| H | 14 | 17-S | 29-E | | 2577 | NORTH | 1224 | EAST | EDDY |

Bottom Hole Location If Different From Surface

| UL or lot No. | Section | Township | Range | Lot Idn | Feet from the | North/South line | Feet from the | East/West line | County |
|-----------------------|-----------------|--------------------|-----------|---------|---------------|------------------|---------------|----------------|--------|
| | | | | | | | | | |
| Dedicated Acres 40 | Joint or Infill | Consolidation Code | Order No. | | | | | | |

NO ALLOWABLE WILL BE ASSIGNED TO THIS COMPLETION UNTIL ALL INTERESTS HAVE BEEN CONSOLIDATED OR A NON-STANDARD UNIT HAS BEEN APPROVED BY THE DIVISION

| | |
|--|--|
| <div style="text-align: center;"> GEODETIC COORDINATES NAD 27 NME SURFACE LOCATION Y=667466.8 N X=589998.2 E LAT =32.834609' N LONG =104.040327' W</div> <div style="text-align: center;"></div> | OPERATOR CERTIFICATION I hereby certify that the information herein is true and complete to the best of my knowledge and belief, and that this organization either owns a working interest or unleased mineral interest in the land including the proposed bottom hole location or has a right to drill this well at this location pursuant to a contract with an owner of such mineral or working interest, or to a voluntary pooling agreement or a compulsory pooling order heretofore entered by the division. Signature:  Date: 6-8-11 Printed Name: Kelly J. Holly E-mail Address: kholly@conchoresources.co |
| | SURVEYOR CERTIFICATION I hereby certify that the well location shown on this plat was plotted from field notes of actual surveys made by me or under my supervision, and that the same is true and correct to the best of my belief. MAY 27, 2011 |
| | Date of Survey: _____ Signature & Seal of Professional Surveyor:  Certificate Number: Gary S. Eidson / 12641 Ronald J. Eidson / 3239 |
| | DSS JWSC W O 11.11 1135 |