

Submit 3 Copies To Appropriate District
Office
District I
1625 N. French Dr , Hobbs, NM 88240
District II
1301 W. Grand Ave , Artesia, NM 88210
District III
1000 Rio Brazos Rd , Aztec, NM 87410
District IV
1220 S. St. Francis Dr , Santa Fe, NM
87505

State of New Mexico
Energy, Minerals and Natural Resources

Form C-103
May 27, 2004

OIL CONSERVATION DIVISION
1220 South St. Francis Dr.
Santa Fe, NM 87505

WELL API NO. 30-015-27985
5. Indicate Type of Lease STATE <input checked="" type="checkbox"/> FEE <input type="checkbox"/>
6. State Oil & Gas Lease No.

SUNDRY NOTICES AND REPORTS ON WELLS (DO NOT USE THIS FORM FOR PROPOSALS TO DRILL OR TO DEEPEN OR PLUG BACK TO A DIFFERENT RESERVOIR USE "APPLICATION FOR PERMIT" (FORM C-101) FOR SUCH PROPOSALS.)		7. Lease Name or Unit Agreement Name State "21" ✓
1. Type of Well: Oil Well <input checked="" type="checkbox"/> Gas Well <input type="checkbox"/> Other		8. Well Number 2 ✓
2. Name of Operator Stephens & Johnson Operating Company ✓		9. OGRID Number 019958 ✓
3. Address of Operator P.O. Box 2249, Wichita Falls, TX 76307		10. Pool name or Wildcat Millman-Yates-SR-QN-GB-SA East
4. Well Location Unit Letter H : 2310 feet from the North line and 330 feet from the East line Section 21 Township 19S Range 28E NMPM County Eddy ✓		
11. Elevation (Show whether DR, RKB, RT, GR, etc.) 3410' GR		
Pit or Below-grade Tank Application <input type="checkbox"/> or Closure <input type="checkbox"/>		
Pit type _____ Depth to Groundwater _____ Distance from nearest fresh water well _____ Distance from nearest surface water N/A		
Pit Liner Thickness: _____ mil Below-Grade Tank: Volume _____ bbls; Construction Material _____		

12. Check Appropriate Box to Indicate Nature of Notice, Report or Other Data

NOTICE OF INTENTION TO:		SUBSEQUENT REPORT OF:	
PERFORM REMEDIAL WORK <input type="checkbox"/>	PLUG AND ABANDON <input type="checkbox"/>	REMEDIAL WORK <input type="checkbox"/>	ALTERING CASING <input type="checkbox"/>
TEMPORARILY ABANDON <input type="checkbox"/>	CHANGE PLANS <input type="checkbox"/>	COMMENCE DRILLING OPNS. <input type="checkbox"/>	P AND A <input checked="" type="checkbox"/>
PULL OR ALTER CASING <input type="checkbox"/>	MULTIPLE COMPL <input type="checkbox"/>	CASING/CEMENT JOB <input type="checkbox"/>	
OTHER <input type="checkbox"/>		OTHER: <input type="checkbox"/>	

13. Describe proposed or completed operations. (Clearly state all pertinent details, and give pertinent dates, including estimated date of starting any proposed work). SEE RULE 1103. For Multiple Completions: Attach wellbore diagram of proposed completion or recompletion.


8/16/11-----Set CIBP @ 1000'. Tbg @ 1000' spot 25 sxs tag @ 821'. Tbg @ 821' spot 70 sxs cmt disp toc to 142' tag 276'.

8/17/11-----Perf 60' tbg @ 276' circ cmt to surface w/30 sxs. Flange up well head sqz 35 sxs cmt woc. Sqz another 25 sxs woc. Sqz another 25 sxs woc. Sqz another 25 sxs woc tag @ 20'.

8/18/11-----Top off well w/15 sxs cmt. RDMO.


Approved for plugging of well bore only.
Liability under bond is retained pending receipt
of C-103 (Subsequent Report of Well Plugging)
which may be found at OCD Web Page under
Forms, www.emnrd.state.nm.us/oed.

I hereby certify that the information above is true and complete to the best of my knowledge and belief. I further certify that any pit or below-grade tank has been/will be constructed or closed according to NMOCD guidelines ☒, a general permit ☐ or an (attached) alternative OCD-approved plan ☐.

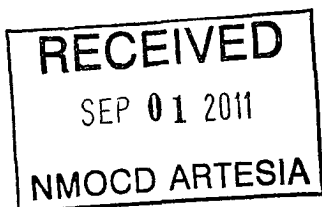
SIGNATURE  TITLE P & A Tech (Basic Energy Services) DATE 8-23-11

Type or print name: Greg Bryant E-mail address: _____
For State Use Only

Telephone No. 432-563-3355

APPROVED BY:  TITLE _____ DATE 9/6/2011
Conditions of Approval (if any): _____

Approved for plugging of well bore only.
Liability under bond is retained pending receipt
of C-103 (Subsequent Report of Well Plugging)
which may be found at OCD Web Page under
Forms, www.emnrd.state.nm.us/oed.





Stephens + Johnson Operating Co.

State '21'

Millman Yates-SR-QN-GB-SA East

Aug. 18, 2011

WELL 2

FIELD

DATE

Plug and Abandonment

KB ELEVATION

DF ELEVATION

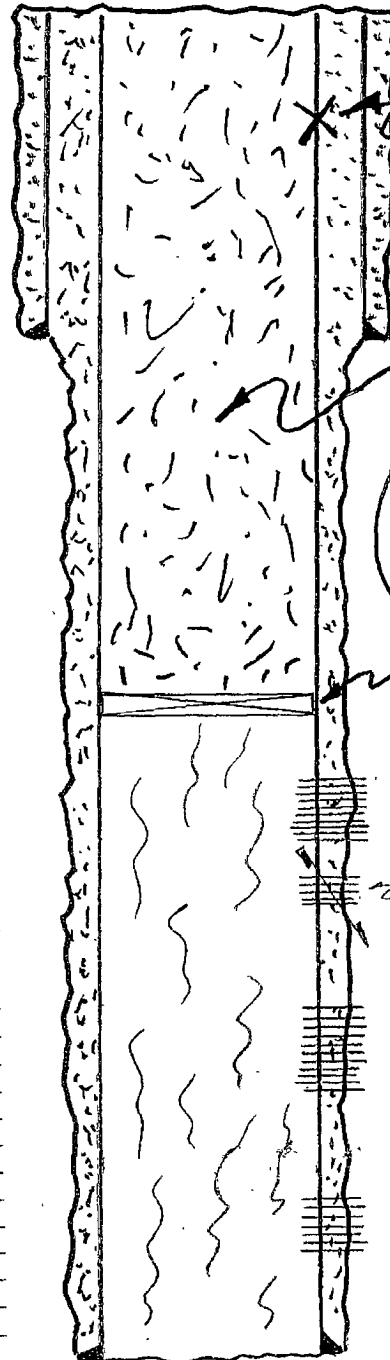
GL ELEVATION

3410

PERMANENT WELL BORE DATA

DATA ON THIS COMPLETIC

8 5/8" 24# T-55 Surf Csg
set @ 334' w/275 SX
Cmt circ to surface



Squeeze Perfs
@ 60'

250 SX Cement
Plug 0' - 1000'

Note: Approx 145 SX
squeezed outside
5 1/2" csg thru squeeze
perfs at 60' and a
csg leak at an
unknown depth.

CIBP Set at 1000'

Seven Rivers: 1044, 1045
1046, 1056, 1058, 1067, 1068
1081, 1082, 1083, 1081, 1092
1093, 1094, 1106, 1107

Flowed SW - Cmt Squeezed
1234, 1242, 1294, 1298, 1370
1372

Queen Perfs: 1606, 1608, 1613, 1615
1617, 1686, 1688, 1699, 1700, 1701, 1703
1770, 1771, 1772, 1773, 1774, 1840
1841, 1842, 1847, 1848, 1849, 1914
1915, 1916

Grayburg Perfs: 2096, 2100, 2110
2127, 2133, 2140, 2143, 2163, 2164
2166, 2168, 2178, 2180, 2252, 2253
2321, 2322, 2330, 2331, 2338
2346, 2347, 2348, 2349, 2350,
2367, 2368

5 1/2" 14# J-55 Prod Csg
set at 2664' w/800 SX
Cmt circ to surface

PBTD - 2614'

TD - 2665'