

DISTRICT I
1625 N. French Dr., Hobbs, NM 88240

DISTRICT II
1301 W. Grand Avenue, Artesia, NM 88210

DISTRICT III
1000 Rio Brazos Rd., Aztec, NM 87410

DISTRICT IV
1220 E. St. Francis Dr., Santa Fe, NM 87505

State of New Mexico
Energy, Minerals and Natural Resources Department

Form C-102
Revised October 15, 2009

Submit one copy to appropriate
District Office

OIL CONSERVATION DIVISION

1220 South St. Francis Dr.
Santa Fe, New Mexico 87505

WELL LOCATION AND ACREAGE DEDICATION PLAT

AMENDED REPORT

API Number 30-015-39389	Pool Code 96720	Property Name Cottonwood Draw Wolfcamp Wildcat	Well Number 5
Property Code 38800	Property Name CHOSA DRAW "27" FEDERAL		Elevation 3309'
OCRID No. 162683	Operator Name CIMAREX ENERGY CO. OF COLORADO		

Surface Location

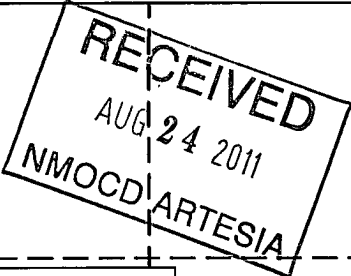
UL or lot No.	Section	Township	Range	Lot Idn	Feet from the	North/South line	Feet from the	East/West line	County
MP	27	25 S	26 E		810	SOUTH	400	EAST	EDDY

Bottom Hole Location If Different From Surface

UL or lot No.	Section	Township	Range	Lot Idn	Feet from the	North/South line	Feet from the	East/West line	County
PM	27	25 S	26 E		760	SOUTH	660	WEST	EDDY

Dedicated Acres 320	Joint or Infill	Consolidation Code P	Order No. NSL Pending
------------------------	-----------------	-------------------------	--------------------------

NO ALLOWABLE WILL BE ASSIGNED TO THIS COMPLETION UNTIL ALL INTERESTS HAVE BEEN CONSOLIDATED OR A NON-STANDARD UNIT HAS BEEN APPROVED BY THE DIVISION



PROPOSED BOTTOM HOLE LOCATION

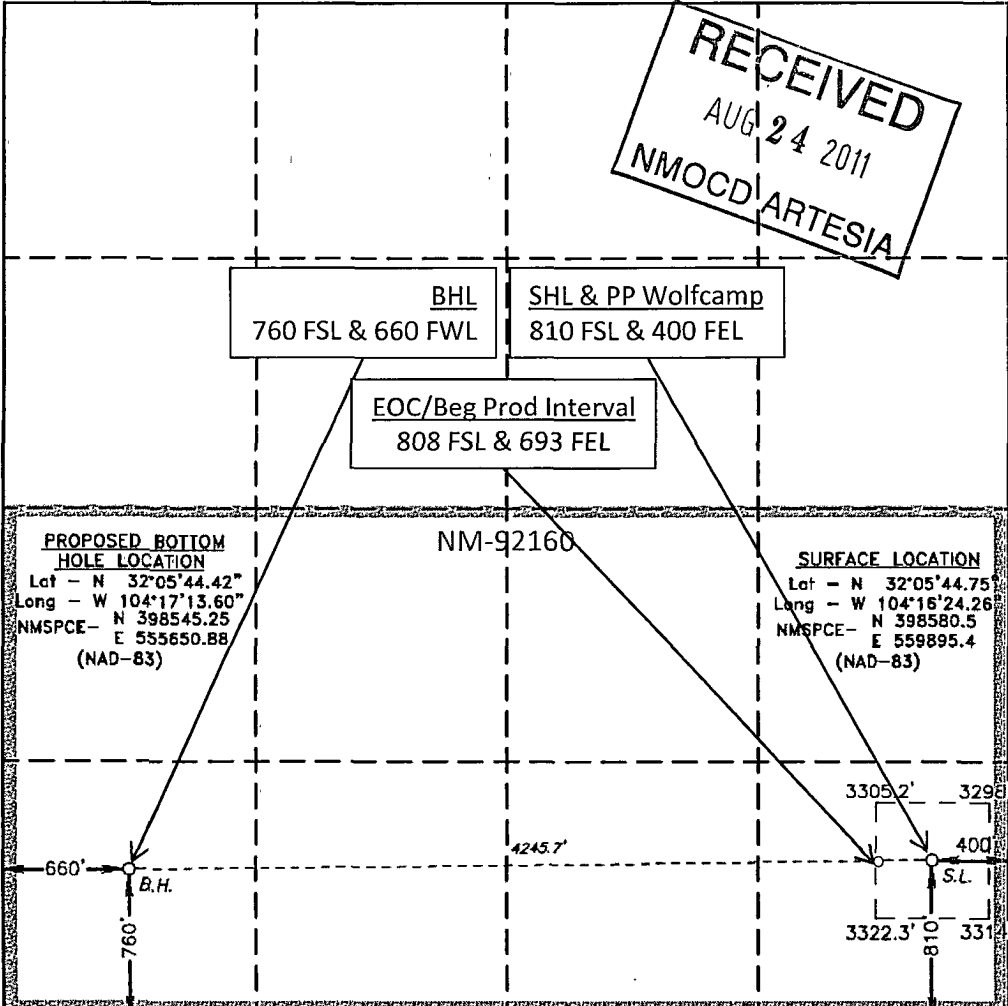
Lat - N 32°05'44.42"
Long - W 104°17'13.60"
NMSFCE - N 398545.25
E 555650.88
(NAD-83)

SURFACE LOCATION

Lat - N 32°05'44.75"
Long - W 104°16'24.26"
NMSFCE - N 398580.5
E 559895.4
(NAD-83)

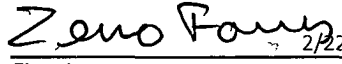
BHL: 760 FSL & 660 FWL
SHL & PP Wolfcamp: 810 FSL & 400 FEL
EOC/Beg Prod Interval: 808 FSL & 693 FEL

NM-92160




OPERATOR CERTIFICATION

I hereby certify that the information contained herein is true and complete to the best of my knowledge and belief, and that this organization either owns a working interest or unleased mineral interest in the land including the proposed bottom hole location or has a right to drill this well at this location pursuant to a contract with an owner of such a mineral or working interest, or to a voluntary pooling agreement or a compulsory pooling order heretofore entered by the division.


 Signature: _____ Date: 2/22/2011
 Printed Name: Zeno Farris

SURVEYOR CERTIFICATION

I hereby certify that the well location shown on this plat was plotted from field notes of actual surveys made by me or under my supervision, and that the same is true and correct to the best of my belief.


 Date Surveyed: APR 26 2010
 Signature & Seal of Professional Surveyor: _____
 W.S. 10776

Certificate No. Gary L. Jones 7977

BASIN SURVEYS