

DISTRICT I  
1625 N FRENCH DR., HOBBS, NM 88240

DISTRICT II  
1301 W. GRAND AVENUE, ARTESIA, NM 88210

DISTRICT III  
1000 RIO BRAZOS RD., AZTEC, NM 87410

DISTRICT IV  
11885 S. ST. FRANCIS DR., SANTA FE, NM 87505

State of New Mexico  
Energy, Minerals and Natural Resources Department

OIL CONSERVATION DIVISION  
11885 SOUTH ST. FRANCIS DR.  
Santa Fe, New Mexico 87505

Form C-102

Revised October 12, 2005  
Submit to Appropriate District Office  
State Lease - 4 Copies  
Fee Lease - 3 Copies

WELL LOCATION AND ACREAGE DEDICATION PLAT

☐ AMENDED REPORT

API Number <b>30-015-38590</b>	Pool Code <b>96830</b>	Pool Name <b>ARTESIA; GLORIETA - YESO</b>
Property Code <b>308723</b>	Property Name <b>NB TWEEN STATE</b>	Well Number <b>19</b>
OGRID No <b>873</b>	Operator Name <b>APACHE CORPORATION</b>	Elevation <b>3674'</b>

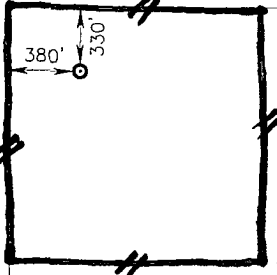


Surface Location

UL or lot No. <b>D</b>	Section <b>25</b>	Township <b>17-S</b>	Range <b>28-E</b>	Lot Idn	Feet from the <b>330</b>	North/South line <b>NORTH</b>	Feet from the <b>380</b>	East/West line <b>WEST</b>	County <b>EDDY</b>
---------------------------	----------------------	-------------------------	----------------------	---------	-----------------------------	----------------------------------	-----------------------------	-------------------------------	-----------------------

Bottom Hole Location If Different From Surface

UL or lot No.	Section	Township	Range	Lot Idn	Feet from the	North/South line	Feet from the	East/EAST line	County
Dedicated Acres <b>40</b>	Joint or Infill	Consolidation Code	Order No						

NO ALLOWABLE WILL BE ASSIGNED TO THIS COMPLETION UNTIL ALL INTERESTS HAVE BEEN CONSOLIDATED  
OR A NON-STANDARD UNIT HAS BEEN APPROVED BY THE DIVISION

	<b>RECEIVED</b> <b>SEP 12 2011</b> <b>NMOCD ARTESIA</b>	<b>OPERATOR CERTIFICATION</b> <i>I hereby certify that the information herein is true and complete to the best of my knowledge and belief, and that this organization either owns a working interest or unleased mineral interest in the land including the proposed bottom hole location or has a right to drill this well at this location pursuant to a contract with an owner of such mineral or working interest, or to a voluntary pooling agreement or a compulsory pooling order heretofore entered by the division</i>  Signature 8-18-11 Date Howard J. Groun Printed Name
	<b>GEODETIC COORDINATES</b> NAD 27 NME  Y=659482.0 N X=560406.2 E  LAT = 32.812850° N LONG = 104.136717° W  LAT = 32° 48' 46" N LONG = 104° 08' 12" W	<b>SURVEYOR CERTIFICATION</b> <i>I hereby certify that the well location shown on this plat was plotted from field notes of actual surveys made by me or under my supervision, and that the same is true and correct to the best of my belief.</i>  FEBRUARY 14, 2011 Date Surveyed Signature & Seal of Professional Surveyor  Certificate No. GARY G. EIDSON 12641 RONALD J. EIDSON 3239