
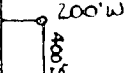
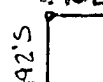


<div>16</div>				<div>17</div> <div>OPERATOR CERTIFICATION</div> <p>I hereby certify that the information contained herein is true and complete to the best of my knowledge and belief and that this organization either owns a working interest or undivided mineral interest in the land including the proposed bottom hole location or has a right to drill this well at this location pursuant to a contract with an owner of such a mineral or working interest or to a voluntary pooling agreement or a compulsory pooling order heretofore entered by the division.</p> <div><div></div><div>March 2, 2009</div></div> <div>SignatureDate</div> <div>Lina Huerta</div> <div>Printed Name</div>
				<div>18</div> <div>SURVEYOR CERTIFICATION</div> <p>I hereby certify that the well location shown on this plat was plotted from field notes of actual surveys made by me or under my supervision and that the same is true and correct to the best of my belief.</p> <div>Date of Survey</div> <div>Signature and Seal of Professional Surveyor</div>
<div>SHL</div> <div></div> <div>200' W</div> <div>400' S</div>			<div>BHL</div> <div></div> <div>345' E</div> <div>492' S</div>	<div>Certificate Number</div>