

District I
1625 N. French Dr., Hobbs, NM 88240
District II
1301 W. Grand Avenue, Artesia, NM 88210
District III
1000 Rio Brazos Rd., Aztec, NM 87410
District IV
1220 S. St. Francis Dr., Santa Fe, NM 87505

State of New Mexico
Energy, Minerals & Natural Resources

Form C-104
Revised October 15, 2009

Oil Conservation Division
1220 South St. Francis Dr.
Santa Fe, NM 87505

Submit one copy to appropriate District Office

☒ AMENDED REPORT

I. REQUEST FOR ALLOWABLE AND AUTHORIZATION TO TRANSPORT

¹ Operator name and Address COG Operating LLC 2208 W. Main Street Artesia, NM 88210		² OGRID Number 229137
		³ Reason for Filing Code/ Effective Date NW
⁴ API Number 30 - 015-39038	⁵ Pool Name Crow Flats Wildcat; Wolfcamp	⁶ Pool Code 97102
⁷ Property Code 38623	⁸ Property Name Rabbit Hunter 10 State	⁹ Well Number 2H

II. ¹⁰ Surface Location

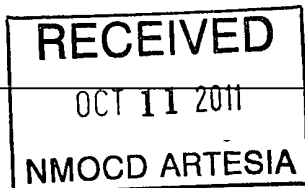
Ul or lot no. O	Section 10	Township 26S	Range 28E	Lot Idn	Feet from the 660	North/South Line South	Feet from the 1980	East/West line East	County Eddy
--------------------	---------------	-----------------	--------------	---------	----------------------	---------------------------	-----------------------	------------------------	----------------

¹¹ Bottom Hole Location

Ul or lot no. B	Section 10	Township 26S	Range 28E	Lot Idn	Feet from the 686	North/South Line North	Feet from the 1978	East/West line East	County Eddy
¹² Lse Code S	¹³ Producing Method Code F	¹⁴ Gas Connection Date 9/26/11	¹⁵ C-129 Permit Number	¹⁶ C-129 Effective Date	¹⁷ C-129 Expiration Date				

III. Oil and Gas Transporters

¹⁸ Transporter OGRID	¹⁹ Transporter Name and Address	²⁰ O/G/W
278421	Holly Refining & Marketing Company, LLC P.O. Box 159 Artesia, NM 88211-0159	O
241472	Southern Union Gas Services, Ltd 301 Commerce Street - Ste 700 Fort Worth, TX 76102	G





IV. Well Completion Data

²¹ Spud Date 6/30/11	²² Ready Date 9/19/11	²³ TD 14325'	²⁴ PBSD 14232'	²⁵ Perforations 10650-14229'	²⁶ DHC, MC
²⁷ Hole Size	²⁸ Casing & Tubing Size	²⁹ Depth Set	³⁰ Sacks Cement		
17 1/2"	13 3/8"	455'	450 sx		
12 1/4"	9 5/8"	6350'	2400 sx		
8 3/4"	7"	10600'	950 sx		
6 1/8"	4 1/2"	9872-14325'	500 sx		
	2 7/8"	9802'			

V. Well Test Data

³¹ Date New Oil 9/26/11	³² Gas Delivery Date 9/26/11	³³ Test Date 9/28/11	³⁴ Test Length 24 Hrs	³⁵ Tbg. Pressure 3200#	³⁶ Csg. Pressure 1950#
³⁷ Choke Size 31/64"	³⁸ Oil 10	³⁹ Water 3647	⁴⁰ Gas 1670		⁴¹ Test Method Flowing

⁴² I hereby certify that the rules of the Oil Conservation Division have been complied with and that the information given above is true and complete to the best of my knowledge and belief. Signature: 		OIL CONSERVATION DIVISION	
Printed name: Stormi Davis		Approved by: 	
Title: Regulatory Analyst		Title: 600609/ST	
E-mail Address: sdavis@concho.com		Approval Date: OCT 25 2011	
Date: 10/6/11	Phone: 575-748-6946		

dm

Operator: COG Well Name: Rabbit Hunter 10 State #24

OGRID: 229137 API: 30-0 15 - 39038 Lease Type FSP

Date C104 rec'd 09/30/2011 C-104 filed for N X RT PB RE DHC Other

Date of file review 10/25/11 3034

Inactive Well List 10 out of 3010

Additional Bonding: OK

APD Approval Date 05/16/2011

Pit Permit Approval 05/16/2011 Permit # 211514 Pit Closure: / /

Spud notice ✓ 06/30/2011

Casing:

Surface 13.375 amended required

Intermediate 9.1625 amended required

Production 4.557 amended required

TD Reached: 08/19/2011

Rig Released: 08/21/2011

Deviation Survey: 2 @ 11069 TD @ 14325

Standard or Directional Survey 09/30/2011 MD 4325 TVD 10535

"As Drilled" or Amended C-102 ✓

BHL: UL B S 10 TZLs R28E Footages 686 INL/FSL 1978 FWL/FEL

Completion Sundry: 09/30/2011

Completion Report: 09/30/2011

Logs 9-30-11 (2)

COMPLIANCE: NSL NSP
DHC ART

OTHER REQUIREMENTS: NEED TO CREATE NEW POL = WC/WIC/ART.
10/25/2011 RES 9/7/02 CROWN FLATS;

Inactive Well List //

Additional Bonding

Date to TCS / RD for approval 10/25/11

Reviewed by: Sm

DENIED / /