

District I
1625 N. French Dr., Hobbs, NM 88240
District II
1301 W. Grand Avenue, Artesia, NM 88210
District III
1000 Rio Brazos Rd., Aztec, NM 87410
District IV
1220 S. St. Francis Dr., Santa Fe, NM 87505

State of New Mexico
Energy, Minerals & Natural Resources

Form C-104
Revised October 15, 2009

Oil Conservation Division
1220 South St. Francis Dr.
Santa Fe, NM 87505

Submit one copy to appropriate District Office

☐ AMENDED REPORT

I. REQUEST FOR ALLOWABLE AND AUTHORIZATION TO TRANSPORT

¹ Operator name and Address Yates Petroleum Corporation 105 South Fourth Street Artesia, NM 88210		² OGRID Number 025575
		³ Reason for Filing Code/ Effective Date AO – Add Oil Transporter
⁴ API Number 30 – 015 - 37551 ✓	⁵ Pool Name Jennings; Bone Spring, West	⁶ Pool Code 97860
⁷ Property Code 38489 ✓	⁸ Property Name Bebop BPE State ✓	⁹ Well Number 1H ✓

II. ¹⁰ Surface Location

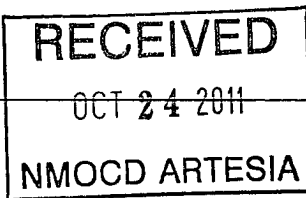
UL or lot no. D	Section 36	Township 25S	Range 31E	Lot Idn	Feet from the 660	North/South Line North	Feet from the 330	East/West line West	County Eddy ✓
--------------------	---------------	-----------------	--------------	---------	----------------------	---------------------------	----------------------	------------------------	------------------

¹¹ Bottom Hole Location

UL or lot no. M	Section 36	Township 25S	Range 31E	Lot Idn	Feet from the 391	North/South line South	Feet from the 650	East/West line West	County Eddy
¹² Lse Code S ✓	¹³ Producing Method Code F ✓	¹⁴ Gas Connection Date 8/25/11	¹⁵ C-129 Permit Number	¹⁶ C-129 Effective Date	¹⁷ C-129 Expiration Date				

III. Oil and Gas Transporters

¹⁸ Transporter OGRID	¹⁹ Transporter Name and Address	²⁰ O/G/W
035246	Taylor Trucking P. O. Box 4604 Houston, TX 77210-4604	O ✓
147831	Agave Energy Company 105 South Fourth Street Artesia, NM 88210	G ✓




IV. Well Completion Data

²¹ Spud Date RH 1/31/11 RT 3/14/11	²² Ready Date 8/24/11	²³ TD 12,760'	²⁴ PBTD 12,675'	²⁵ Perforations 9204'-12,660'	²⁶ DHC, MC
²⁷ Hole Size	²⁸ Casing & Tubing Size	²⁹ Depth Set	³⁰ Sacks Cement		
26"	20"	40'	Conductor		
17-1/2"	13-3/8"	1076'	820 sx (circ)		
12-1/4"	9-5/8"	4310'	1365 sx (circ)		
8-1/2"	5-1/2"	12,750'	1540 sx (TOC 3800' est)		
	2-7/8"	8104'			

V. Well Test Data

³¹ Date New Oil 8/25/11	³² Gas Delivery Date 8/25/11	³³ Test Date 8/27/11	³⁴ Test Length 24 hrs	³⁵ Tbg. Pressure NA	³⁶ Csg. Pressure 750 psi
³⁷ Choke Size NA	³⁸ Oil 173	³⁹ Water 1030	⁴⁰ Gas 524		⁴¹ Test Method Flow Test

⁴² I hereby certify that the rules of the Oil Conservation Division have been complied with and that the information given above is true and complete to the best of my knowledge and belief.

Signature: 

Printed name
Tina Huerta

Title
Regulatory Compliance Supervisor

E-mail Address:
tnah@yatespetroleum.com

Date:
October 20, 2011


Phone:
575-748-4168

OIL CONSERVATION DIVISION

Approved by:

Title:

Approval Date:


GEOLOGIST
10-28-2011