

District I
1625 N. French Dr., Hobbs, NM 88240
District II
1301 W. Grand Avenue, Artesia, NM 88210
District III
1000 Rio Brazos Road, Aztec, NM 87410
District IV
1220 S. St. Francis Dr., Santa Fe, NM 87505

State of New Mexico
Energy Minerals and Natural Resources

Oil Conservation Division
1220 South St. Francis Dr.
Santa Fe, NM 87505

RECEIVED

NOV 2 2011

NMOCD ARTESIA

Form C-141
Revised October 10, 2003

Submit 2 Copies to appropriate District Office in accordance with Rule 116 on back side of form

Release Notification and Corrective Action

nmlb/122942048

OPERATOR

☐ Initial Report ☒ Final Report

Name of Company Yates Petroleum Corporation	OGRID Number 25575	Contact Jeremy Haass
Address 104 S. 4 TH Street		Telephone No. 575-748-1471
Facility Name Squires 'ALR' #2	API Number 30-015-34246	Facility Type Pumping Unit

Surface Owner Fee	Mineral Owner Fee	Lease No.
----------------------	----------------------	-----------

LOCATION OF RELEASE

Unit Letter I	Section 12	Township 24S	Range 30E	Feet from the 2050	North/South Line South	Feet from the 330	East/West Line East	County Eddy
------------------	---------------	-----------------	--------------	-----------------------	---------------------------	----------------------	------------------------	----------------

Latitude 32.23063 Longitude 103.82626

NATURE OF RELEASE

Type of Release Crude Oil	Volume of Release 350 B/PW 12 B/O 25 MCF	Volume Recovered 0 B/PW 0 B/O 0 MCF
Source of Release Flow Line	Date and Hour of Occurrence 8/3/2011 PM	Date and Hour of Discovery 8/3/2011 PM
Was Immediate Notice Given? <input checked="" type="checkbox"/> Yes <input type="checkbox"/> No <input type="checkbox"/> Not Required	If YES, To Whom? Mike Bratcher, NMOCD II	
By Whom? Robert Asher, Yates Petroleum Corporation	Date and Hour 1/4/2011 AM (email)	
Was a Watercourse Reached? <input type="checkbox"/> Yes <input checked="" type="checkbox"/> No	If YES, Volume Impacting the Watercourse. N/A	

If a Watercourse was Impacted, Describe Fully.*
N/A




Describe Cause of Problem and Remedial Action Taken.*

Flow line leaked. Line was isolated. Pumper called crew in to repair leak and supervisor was called.

Describe Area Affected and Cleanup Action Taken.*

An approximate area of 100' X 300'. Impacted soils have been scraped up and taken to an NMOCD approved facility. Vertical and horizontal delineation samples were taken and analysis ran for TPH & BTEX and Chloride delineation/results in soil are for documentation. Initial analytical results for TPH & BTEX were under RRAL's. A cap will be placed over the excavation site and contoured to flow with the surrounding area. With the existence of a natural barrier (Bedrock) preventing the migration of chlorides, depth to ground water and a suitable soil cap for vegetation Yates Petroleum is requesting closure. Depth to Ground Water: >100' (approximately 350', Section 12-T24S-R30E, per Trend Map), Wellhead Protection Area: No, Distance to Surface Water Body: >1000', SITE RANKING IS 0.

I hereby certify that the information given above is true and complete to the best of my knowledge and understand that pursuant to NMOCD rules and regulations all operators are required to report and/or file certain release notifications and perform corrective actions for releases which may endanger public health or the environment. The acceptance of a C-141 report by the NMOCD marked as "Final Report" does not relieve the operator of liability should their operations have failed to adequately investigate and remediate contamination that pose a threat to ground water, surface water, human health or the environment. In addition, NMOCD acceptance of a C-141 report does not relieve the operator of responsibility for compliance with any other federal, state, or local laws and/or regulations.

Signature: 	OIL CONSERVATION DIVISION		
Printed Name: Jeremy Haass	Approved by  District Supervisor		
Title: Environmental Regulatory Agent	Approval Date: NOV 03 2011	Expiration Date: N/A	
E-mail Address: jhaass@yatespetroleum.com	Conditions of Approval: N/A	Attached <input type="checkbox"/>	
Date: Wednesday, November 02, 2011 1471	Phone: 575-748-2RP-859		

* Attach Additional Sheets If Necessary