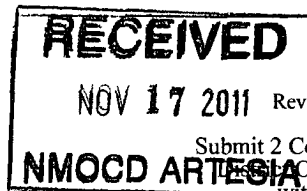


District I
1625 N. French Dr., Hobbs, NM 88240
District II
1301 W. Grand Avenue, Artesia, NM 88210
District III
1000 Rio Brazos Road, Aztec, NM 87410
District IV
1220 S. St. Francis Dr., Santa Fe, NM 87505

State of New Mexico
Energy Minerals and Natural Resources

Oil Conservation Division
1220 South St. Francis Dr.
Santa Fe, NM 87505



Form C-141
Revised October 10, 2003

Submit 2 Copies to appropriate
Office in accordance
with Rule 116 on back
side of form

Release Notification and Corrective Action

MLB11285-50642

OPERATOR

☐ Initial Report ☒ Final Report

Name of Company Yates Petroleum Corporation	OGRID Number 25575	Contact Robert Asher
Address 104 S. 4 TH Street	Telephone No. 575-748-1471	
Facility Name Mojave AJY Com. #2	API Number 30-015-28531	Facility Type Battery

Surface Owner Fee	Mineral Owner Federal	Lease No.
----------------------	--------------------------	-----------

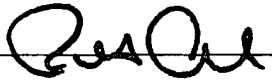


LOCATION OF RELEASE

Unit Letter O	Section 35	Township 20.5S	Range 23E	Feet from the 660	North/South Line South	Feet from the 19800	East/West Line East	County Eddy
------------------	---------------	-------------------	--------------	----------------------	---------------------------	------------------------	------------------------	----------------

Latitude 32.51645 Longitude 104.57075

NATURE OF RELEASE

Type of Release Produced Water	Volume of Release 15 B/PW	Volume Recovered 10 B/PW
Source of Release Water Tank	Date and Hour of Occurrence 9/14/2011, AM	Date and Hour of Discovery 9/14/2011, AM
Was Immediate Notice Given? <input type="checkbox"/> Yes <input type="checkbox"/> No <input checked="" type="checkbox"/> Not Required	If YES, To Whom? N/A	
By Whom? N/A	Date and Hour N/A	
Was a Watercourse Reached? <input type="checkbox"/> Yes <input checked="" type="checkbox"/> No	If YES, Volume Impacting the Watercourse. N/A	
If a Watercourse was Impacted, Describe Fully.* N/A		
Describe Cause of Problem and Remedial Action Taken.* Fill line on water tank rusted out. Vacuum truck and roustabout crew called.		
Describe Area Affected and Cleanup Action Taken.* An approximate area of 20' X 20' (all inside bermed battery). Vacuum truck recovered remaining produced water, crew replaced fill line and necessary parts. Vertical and horizontal delineation samples will be taken and analysis ran for TPH & BTEX (chlorides for reference). If initial analytical results for TPH & BTEX are under RRAL's a Final Report, C-141 will be submitted to the OCD requesting closure. If the analytical results are above the RRAL, a work plan will be submitted to the OCD. Depth to Ground Water: >100' (approx. 268', Section 25, T20S-R24E, per NMOSE), Wellhead Protection Area: No, Distance to Surface Water Body: >1000', SITE RANKING IS 0. Based on enclosed analytical results, amounts released/recovered and site ranking of zero (0), Yates Petroleum Corporation requests closure.		
I hereby certify that the information given above is true and complete to the best of my knowledge and understand that pursuant to NMOCD rules and regulations all operators are required to report and/or file certain release notifications and perform corrective actions for releases, which may endanger public health or the environment. The acceptance of a C-141 report by the NMOCD marked as "Final Report" does not relieve the operator of liability should their operations have failed to adequately investigate and remediate contamination that pose a threat to ground water, surface water, human health or the environment. In addition, NMOCD acceptance of a C-141 report does not relieve the operator of responsibility for compliance with any other federal, state, or local laws and/or regulations.		

Signature: 		OIL CONSERVATION DIVISION	
Printed Name: Robert Asher		Approved by  District Supervisor.	
Title: Senior Environmental Regulatory Agent	Approval Date: NOV 17 2011	Expiration Date: N/A	
E-mail Address: boba@yatespetroleun.com	Conditions of Approval: N/A	Attached <input type="checkbox"/>	
Date: Thursday, November 17, 2011	Phone: 575-748-4217	2RP-909 	

* Attach Additional Sheets If Necessary