

UNITED STATES  
DEPARTMENT OF THE INTERIOR  
BUREAU OF LAND MANAGEMENT

OCD-ARTESIA

FORM APPROVED  
OMB No. 1004-0137  
Expires March 31, 2007

## SUNDRY NOTICES AND REPORTS ON WELLS

**Do not use this form for proposals to drill or reenter an abandoned well. Use Form 3160-3 (APD) for such proposals.**

**SUBMIT IN TRIPLICATE - Other instructions on page 2.**

|  |   |   |
|--|---|---|
| 1. Type of Well<br><input checked="" type="checkbox"/> Oil Well <input type="checkbox"/> Gas Well <input type="checkbox"/> Other (re-entry)                                  |   | 5. Lease Serial No.<br>NM-107383                            |
| 2. Name of Operator<br>Yates Petroleum Corporation 025575  |   | 6. If Indian, Allottee or Tribe Name<br>Not Applicable      |
| 3a. Address<br>105 South Fourth Street, Artesia, NM 88210  | 3b. Phone No. (include area code)<br>(575) 748-1471 | 7. If Unit or CA/Agreement, Name and/o<br>Not Applicable    |
| 4. Location of Well (Footage, Sec., T., R., M., or Survey Description)<br>1090' FNL and 200' FEL, Surface Hole<br>330' FNL and 330' FWL, Bottom Hole<br>Section 1, T16S-R29E |   | 8. Well Name and No.<br>Marcel BMM Federal #1H              |
|  |   | 9. API Well No.<br>30-015-36845                             |
|  |   | 10. Field and Pool, or Exploratory Area<br>Wildcat Wolfcamp |
|  |   | 11. County or Parish, State<br>Eddy County, New Mexico      |

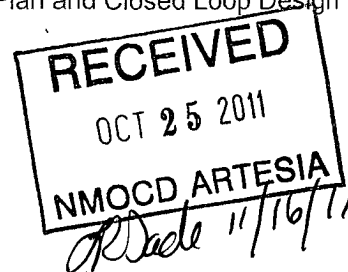
## 12. CHECK THE APPROPRIATE BOX(ES) TO INDICATE NATURE OF NOTICE, REPORT, OR OTHER DATA

| TYPE OF SUBMISSION                                | TYPE OF ACTION                                   |   |  |   |
|---|--|---|--|---|
| <input type="checkbox"/> Notice of Intent         | <input type="checkbox"/> Acidize                 | <input type="checkbox"/> Deepen           | <input type="checkbox"/> Production (Start/Resume) | <input type="checkbox"/> Water Shut-Off |
| <input type="checkbox"/> Subsequent Report        | <input type="checkbox"/> Alter Casing            | <input type="checkbox"/> Fracture Treat   | <input type="checkbox"/> Reclamation               | <input type="checkbox"/> Well Integrity |
| <input type="checkbox"/> Final Abandonment Notice | <input type="checkbox"/> Casing Repair           | <input type="checkbox"/> New Construction | <input type="checkbox"/> Recomplete                | <input type="checkbox"/> Other _____    |
|   | <input checked="" type="checkbox"/> Change Plans | <input type="checkbox"/> Plug and Abandon | <input type="checkbox"/> Temporarily Abandon       |   |
|   | <input type="checkbox"/> Convert to Injection    | <input type="checkbox"/> Plug Back        | <input type="checkbox"/> Water Disposal            |   |

13. Describe Proposed or Completed Operation: Clearly state all pertinent details, including estimated starting date of any proposed work and approximate duration thereof. If the proposal is to deepen directionally or recompleat horizontally, give subsurface locations and measured and true vertical depths of all pertinent markers and zones. Attach the Bond under which the work will be performed or provide the Bond No. on file with BLM/BIA. Required subsequent reports must be filed within 30 days following completion of the involved operations. If the operation results in a multiple completion or recompleat in a new interval, a Form 3160-4 must be filed once testing has been completed. Final Abandonment Notices must be filed only after all requirements, including reclamation, have been completed, and the operator has determined that the site is ready for final inspection.)

Yates Petroleum Corporation wishes to change the Interim Reclamation Plan and Closed Loop Design Plan  
Please see attached Exhibits.

Thank you.



|   |                                     |
|---|-------------------------------------|
| 14. I hereby certify that the foregoing is true and correct |                                     |
| Name (Printed/Typed)<br>Monti Sanders                       | Title<br>Land Regulatory Technician |
| Signature<br><i>Monti Sanders</i>                           | Date<br>October 5, 2011             |

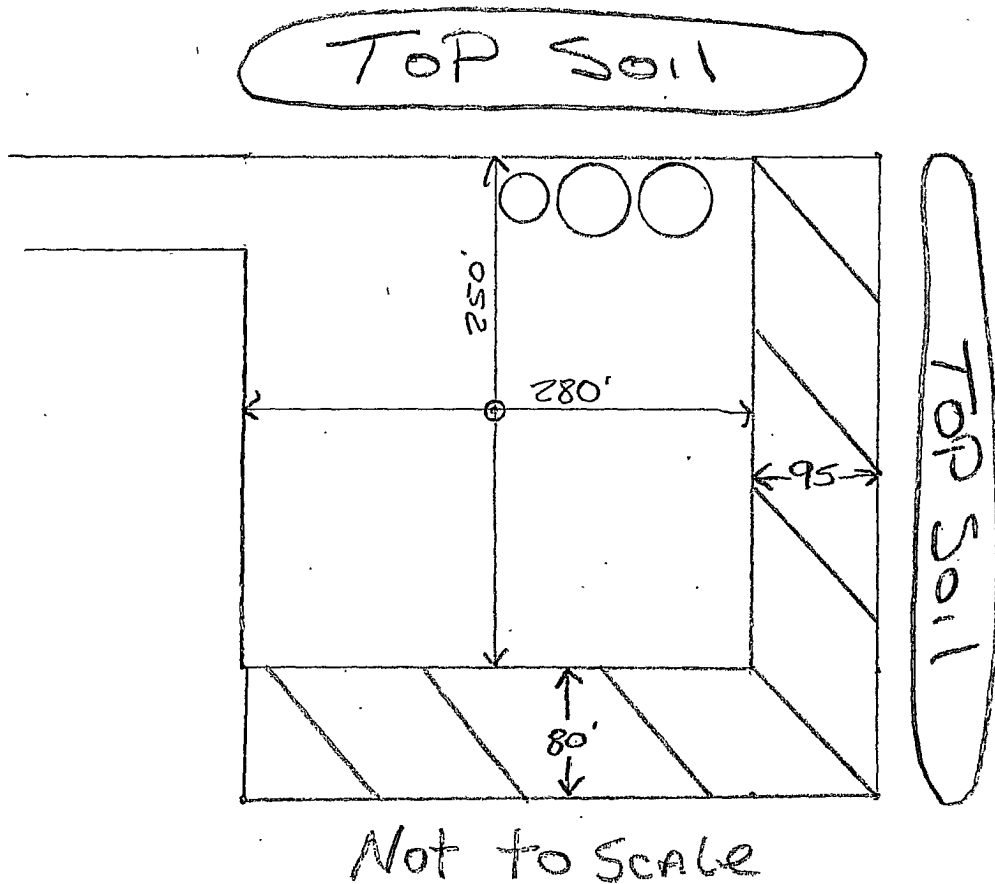
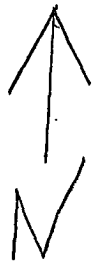
## THIS SPACE FOR FEDERAL OR STATE USE

|   |               |                 |
|---|---------------|-----------------|
| Approved by<br><i>James R. Ames</i>   | Title<br>SEPS | Date<br>10-6-11 |
| Conditions of approval, if any, are attached. Approval of this notice does not warrant or certify that the applicant holds legal or equitable title to those rights in the subject lease which would entitle the applicant to conduct operations thereon. | Office<br>CEO |                 |

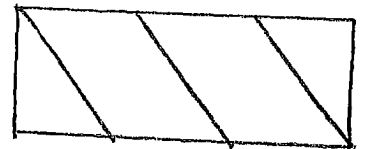
Title 18 U.S.C. Section 1001, make it a crime for any person knowingly and willfully to make to any department or agency of the United States any false, fictitious or fraudulent statements or representations as to any matter within its jurisdiction.

(Instructions on reverse)

YATES PETROLEUM CORPORATION  
Marcel BMM Federal #1H  
RECLAMATION PLAT



FINAL Reclamation  
may Look Different



Possible  
Reclaimed  
Area.

SilverOak 10

RIG PLATT

11-5-10

S

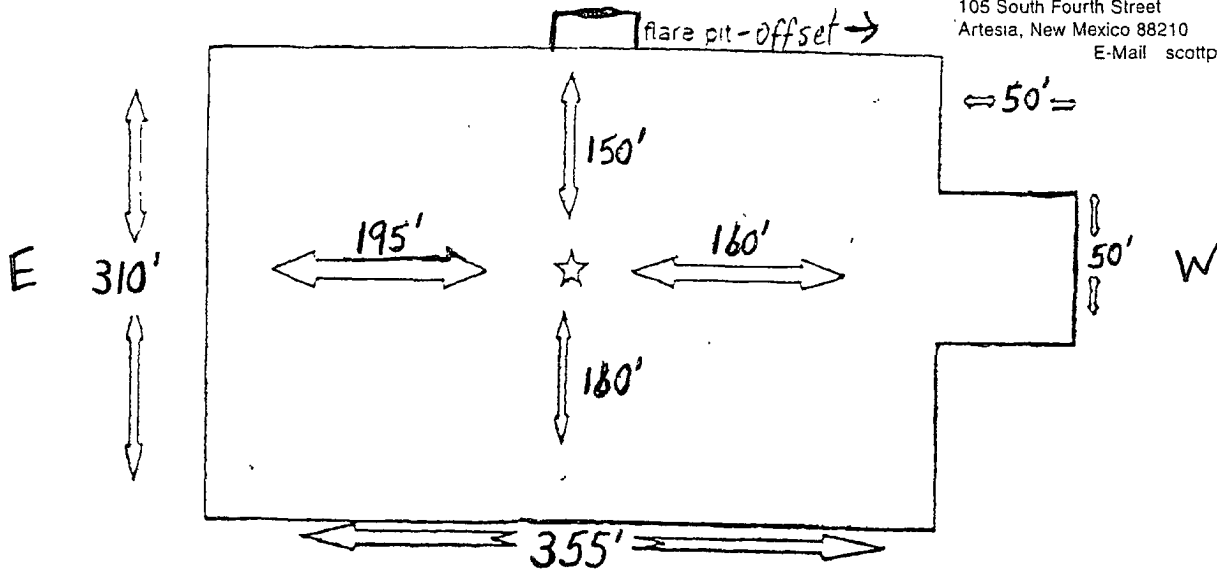


Main (575) 748-1471  
Direct (575) 748-4196  
Fax (575) 748-4229

SCOTT PITTS  
Construction Supervisor

105 South Fourth Street  
Artesia, New Mexico 88210  
E-Mail scott@yatespetroleum.com

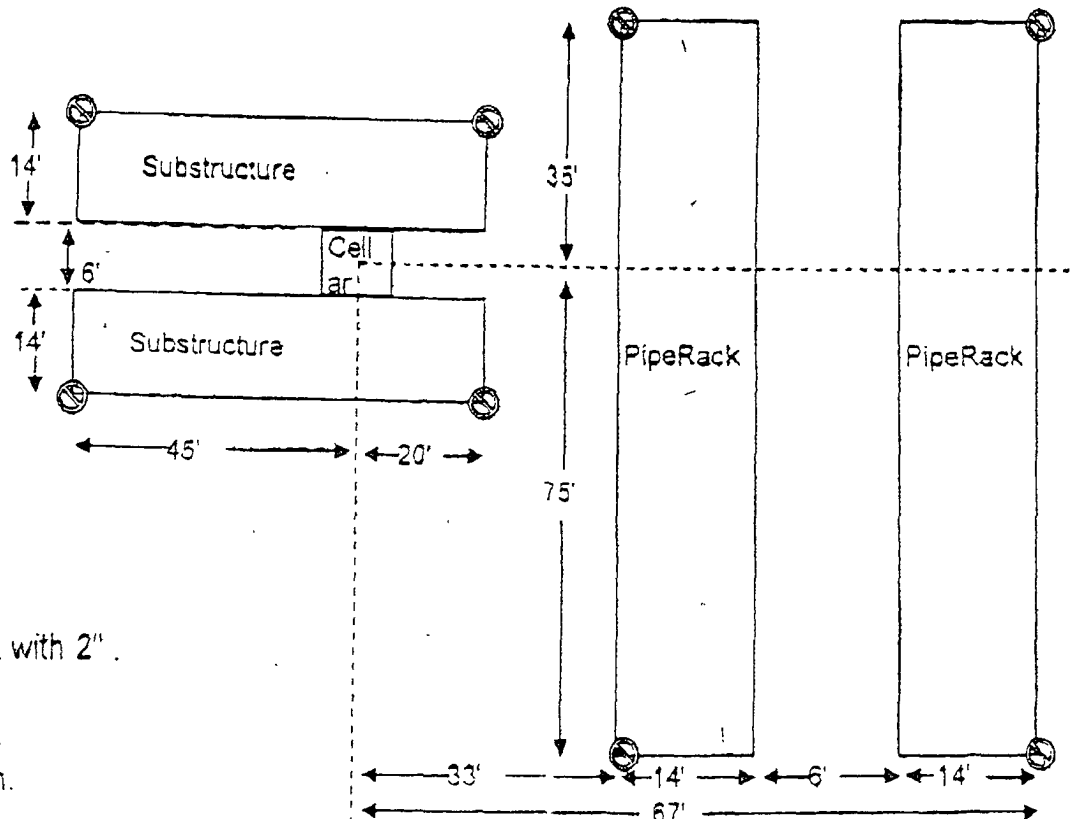
Cellular (575) 365-4716  
Residence (575) 748-3254



Pad Leveling Layout

5/21/2010

Level Sub & Piperacks Within 1" Install Blue Tops



1. Level sub within 1". Pipe rack with 2".
2. Put extra caliche under sub.
3. Fence cellar right after install
4. 1' berm around entire location.
5. Cellar 6 x 6 x 8
6. Call Yates foreman for progress report.
7. Keep sub area, pipe rack area & front of company man' house level & highest points on location. Slope outsides of