

OCD-ARTESIA
UNITED STATES
DEPARTMENT OF THE INTERIOR
BUREAU OF LAND MANAGEMENTFORM APPROVED
OMB No 1004-0137
Expires: March 31, 2007

SUNDRY NOTICES AND REPORTS ON WELLS

Do not use this form for proposals to drill or to re-enter an abandoned well. Use Form 3160-3 (APD) for such proposals.

SUBMIT IN TRIPLICATE- Other instructions on reverse side.1. Type of Well
☒ Oil Well ☐ Gas Well ☐ Other2. Name of Operator
BOPCO, L. P.3a. Address
P. O. Box 2760 Midland, TX 797023b. Phone No. (include area code)
432-683-22774. Location of Well (Footage, Sec., T., R., M., or Survey Description)
NWSW, UL L, 2400' FSL, 305' FWL, Sec 12, T24S-R30E, LT:N32.231639, Lg:W103.841478
2295' FSL, 715' FWL, Sec 2, T24S-R30E, LT:N32.245781, Lg:W103.857458

5. Lease Serial No.

LC 068905, E5229

6. If Indian, Allottee or Tribe Name

7. If Unit or CA/Agreement, Name and/or No

Poker Lake Unit NMNM 71016X

8. Well Name and No

Poker Lake Unit 328H

9. API Well No.

30-015-39293

10. Field and Pool, or Exploratory Area

Poker Lake NW (Delaware)

11. County or Parish, State

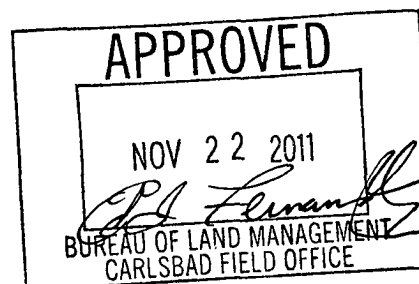
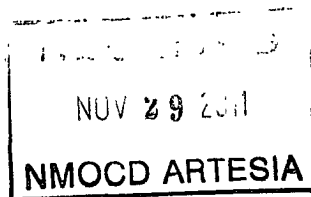
Eddy, New Mexico

12. CHECK APPROPRIATE BOX(ES) TO INDICATE NATURE OF NOTICE, REPORT, OR OTHER DATA

TYPE OF SUBMISSION	TYPE OF ACTION			
<input checked="" type="checkbox"/> Notice of Intent	<input type="checkbox"/> Acidize	<input type="checkbox"/> Deepen	<input type="checkbox"/> Production (Start/Resume)	<input type="checkbox"/> Water Shut-Off
<input type="checkbox"/> Subsequent Report	<input type="checkbox"/> Alter Casing	<input type="checkbox"/> Fracture Treat	<input type="checkbox"/> Reclamation	<input type="checkbox"/> Well Integrity
<input type="checkbox"/> Final Abandonment Notice	<input type="checkbox"/> Casing Repair	<input type="checkbox"/> New Construction	<input type="checkbox"/> Recomplete	<input checked="" type="checkbox"/> Other Enlarge project area and production area.
	<input type="checkbox"/> Change Plans	<input type="checkbox"/> Plug and Abandon	<input type="checkbox"/> Temporarily Abandon	
	<input type="checkbox"/> Convert to Injection	<input type="checkbox"/> Plug Back	<input type="checkbox"/> Water Disposal	

13. Describe Proposed or Completed Operation (clearly state all pertinent details, including estimated starting date of any proposed work and approximate duration thereof. If the proposal is to deepen directionally or recompleat horizontally, give subsurface locations and measured and true vertical depths of all pertinent markers and zones. Attach the Bond under which the work will be performed or provide the Bond No. on file with BLM/BIA. Required subsequent reports shall be filed within 30 days following completion of the involved operations. If the operation results in a multiple completion or recompleat in a new interval, a Form 3160-4 shall be filed once testing has been completed. Final Abandonment Notices shall be filed only after all requirements, including reclamation, have been completed, and the operator has determined that the site is ready for final inspection.)

BOPCO L.P. requests to amend the C-102 for the Poker Lake Unit 328H that was submitted with the original APD. The C-102 is being changed to reflect an enlargement of the project and production area. Due to the enlargement of the project area, the following wells will also be affected: Poker Lake Unit 327H, Poker Lake Unit 315H, Poker Lake Unit 330H, Poker Lake Unit 333H, and Poker Lake Unit 335H. Attached is a copy of the new C-102 for the Poker Lake Unit 328H.

SUBJECT TO LIKE
APPROVAL BY STATE

14. I hereby certify that the foregoing is true and correct
-
- Name (Printed/Typed)

Jeremy Braden

Title Engineering Assistant

Signature

Date

11-9-11

THIS SPACE FOR FEDERAL OR STATE OFFICE USE

Approved by

Conditions of approval, if any, are attached. Approval of this notice does not warrant or certify that the applicant holds legal or equitable title to those rights in the subject lease which would entitle the applicant to conduct operations thereon

Title

Date

Office

Title 18 U.S.C. Section 1001 and Title 43 U.S.C. Section 1212, make it a crime for any person knowingly and willfully to make to any department or agency of the United States any false, fictitious or fraudulent statements or representations as to any matter within its jurisdiction.

(Instructions on page 2)

Accepted for record
NMOCD 105

DEC 02 2011

DISTRICT I
1625 N. French Dr., Hobbs, NM 88240

DISTRICT II
1301 W. Grand Avenue, Artesia, NM 88210

DISTRICT III
1000 Rio Brazos Rd., Aztec, NM 87410

DISTRICT IV
1220 S. St. Francis Dr., Santa Fe, NM 87505

State of New Mexico
Energy, Minerals and Natural Resources Department

Form C-102
Revised July 16, 2010

Submit one copy to appropriate
District Office

OIL CONSERVATION DIVISION
1220 South St. Francis Dr.
Santa Fe, New Mexico 87505

WELL LOCATION AND ACREAGE DEDICATION PLAT

☐ AMENDED REPORT

API Number	Pool Code 96046	Pool Name Poker Lake, NW (Delaware)
Property Code 306402	Property Name POKER LAKE UNIT	Well Number 328H
OGRID No. 260737	Operator Name BOPCO, L.P.	Elevation 3509'

Surface Location

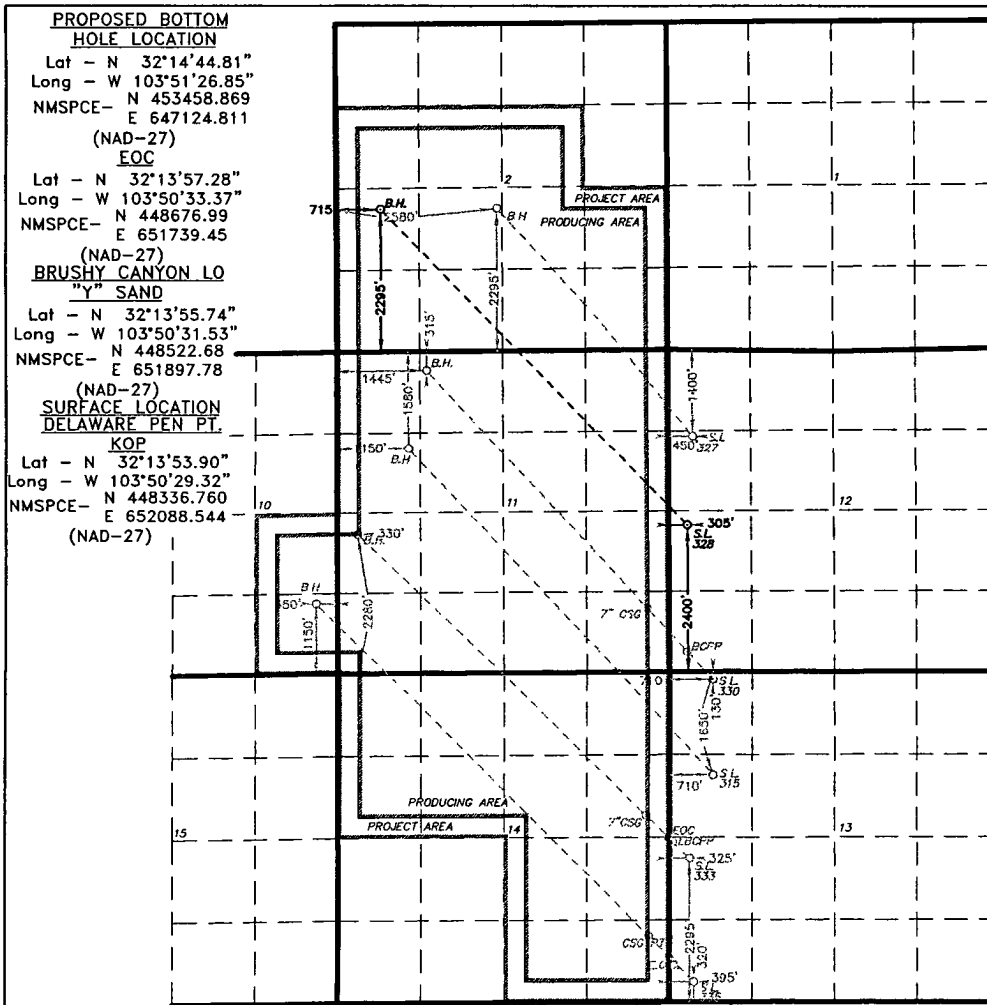
UL or lot No. L	Section 12	Township 24 S	Range 30 E	Lot Idn	Feet from the 2400	North/South line SOUTH	Feet from the 305	East/West line WEST	County EDDY
--------------------	---------------	------------------	---------------	---------	-----------------------	---------------------------	----------------------	------------------------	----------------

Bottom Hole Location If Different From Surface

UL or lot No. L	Section 2	Township 24 S	Range 30 E	Lot Idn	Feet from the 2295	North/South line SOUTH	Feet from the 715	East/West line WEST	County EDDY
--------------------	--------------	------------------	---------------	---------	-----------------------	---------------------------	----------------------	------------------------	----------------

Dedicated Acres 320	Joint or Infill	Consolidation Code	Order No.
------------------------	-----------------	--------------------	-----------

NO ALLOWABLE WILL BE ASSIGNED TO THIS COMPLETION UNTIL ALL INTERESTS HAVE BEEN CONSOLIDATED
OR A NON-STANDARD UNIT HAS BEEN APPROVED BY THE DIVISION



OPERATOR CERTIFICATION

I hereby certify that the information contained herein is true and complete to the best of my knowledge and belief, and that this organization either owns a working interest or unleased mineral interest in the land including the proposed bottom hole location or has a right to drill this well at this location pursuant to a contract with an owner of such a mineral or working interest, or to a voluntary pooling agreement or a compulsory pooling order heretofore entered by the division.

Jeremy Braden 11-9-11
Signature Date

Jeremy Braden

Printed Name
JDBraden@basspet.com

Email Address

SURVEYOR CERTIFICATION

I hereby certify that the well location shown on this plat was plotted from field notes of actual surveys made by me or under my supervision and that the same is true and correct to the best of my belief

Date Surveyed
Signature & Seal of
Professional Surveyor
7977
Professional No. 23969

Certificate No. Gary L. Jones 7977

BASIN SURVEYS 23969