

District I
1625 N. French Dr , Hobbs, NM 88240
District II
1301 W Grand Avenue, Artesia, NM 88210
District III
1000 Rio Brazos Rd , Aztec, NM 87410
District IV
1220 S St Francis Dr., Santa Fe, NM 87505

State of New Mexico
Energy, Minerals & Natural Resources

Form C-104
Revised October 15, 2009

Oil Conservation Division
1220 South St. Francis Dr.
Santa Fe, NM 87505

Submit one copy to appropriate District Office

☒ AMENDED REPORT

I. REQUEST FOR ALLOWABLE AND AUTHORIZATION TO TRANSPORT

¹ Operator name and Address Hudson Oil Company of Texas 616 Texas Street Fort Worth, Texas 76102		² OGRID Number 025111
		³ Reason for Filing Code/ Effective Date Change of Transporter, January 17, 2012
⁴ API Number 30 – 015-37159	⁵ Pool Name Maljamar/Grayburg/San Andres	⁶ Pool Code 43329
⁷ Property Code 35554	⁸ Property Name Puckett North	⁹ Well Number #5

II. ¹⁰ Surface Location

UL or lot no. B	Section 12	Township 17-S	Range 31-E	Lot Idn	Feet from the 330	North/South Line North	Feet from the 2410	East/West line East	County Eddy
--------------------	---------------	------------------	---------------	---------	----------------------	---------------------------	-----------------------	------------------------	----------------

¹¹ Bottom Hole Location

UL or lot no.	Section	Township	Range	Lot Idn	Feet from the	North/South line	Feet from the	East/West line	County
¹² Lse Code F	¹³ Producing Method Code P	¹⁴ Gas Connection Date	¹⁵ C-129 Permit Number	¹⁶ C-129 Effective Date	¹⁷ C-129 Expiration Date				




III. Oil and Gas Transporters

¹⁸ Transporter OGRID	¹⁹ Transporter Name and Address	²⁰ O/G/W
278421	Holly Frontier Refining & Marketing LLC 10 Desta Drive, Suite 350 West Midland, Texas 79705	O
221115	Frontier Field Services 4200 E. Skelly Drive, Suite 700 Tulsa, OK 74135	G
<div>RECEIVED JAN 23 2012 NMOCD ARTESIA</div>		

IV. Well Completion Data

²¹ Spud Date 8/26/09	²² Ready Date 10/29/09	²³ TD 4291'	²⁴ PBTD NA	²⁵ Perforations 3572' – 4149'	²⁶ DHC, MC
²⁷ Hole Size	²⁸ Casing & Tubing Size	²⁹ Depth Set	³⁰ Sacks Cement		
12 1/4	8.625 J-55	740'	420		
7 7/8	5.5 J-55	4291'	950		

V. Well Test Data

³¹ Date New Oil 10/29/09	³² Gas Delivery Date 10/29/09	³³ Test Date 11/12/09	³⁴ Test Length 24 hours	³⁵ Tbg. Pressure 100 PSI	³⁶ Csg. Pressure 100 PSI
³⁷ Choke Size NA	³⁸ Oil 78	³⁹ Water 110	⁴⁰ Gas 72	⁴¹ Test Method Pumping	
⁴² I hereby certify that the rules of the Oil Conservation Division have been complied with and that the information given above is true and complete to my knowledge and belief Signature: 			OIL CONSERVATION DIVISION		
Printed name: E. Randall Hudson III			Approved by: 		
Title: President			Title: 1-24-12 		
E-mail Address: rhudson@hudsonoil.com			Approval Date:		
Date January 17, 2012		Phone: 817-336-7109			