

District I
1625 N. French Dr., Hobbs, NM 88240
District II
1301 W Grand Ave, Artesia, NM 88210
District III
1000 Rio Brazos Rd, Aztec, NM 87410
District IV
1220 S St Francis Dr., Santa Fe, NM 87505

OIL CONSERVATION DIVISION
1220 South St. Francis Dr.
Santa Fe, NM 87505

WELL API NO. 30-015-39311
5. Indicate Type of Lease STATE <input type="checkbox"/> FEE <input type="checkbox"/>
6. State Oil & Gas Lease No.
7. Lease Name or Unit Agreement Name TEXMACK 11 FEDERAL
8. Well Number 42
9. OGRID Number 4323
10. Pool name or Wildcat MAR-LOCO; GLORIETA YESO

SUNDRY NOTICES AND REPORTS ON WELLS
(DO NOT USE THIS FORM FOR PROPOSALS TO DRILL OR TO DEEPEN OR PLUG BACK TO A DIFFERENT RESERVOIR USE "APPLICATION FOR PERMIT" (FORM C-101) FOR SUCH PROPOSALS.)

1. Type of Well: Oil Well ☐ Gas Well ☐ Other

2. Name of Operator
CHEVRON U.S.A. INC.

3. Address of Operator
15 SMITH ROAD, MIDLAND, TEXAS 79705

4. Well Location

Unit Letter H: 2047 feet from the NORTH line and 990 feet from the EAST line

Section 11 Township 17S Range 31E NMPM County EDDY

11. Elevation (Show whether DR, RKB, RT, GR, etc.)

12. Check Appropriate Box to Indicate Nature of Notice, Report or Other Data

NOTICE OF INTENTION TO:

PERFORM REMEDIAL WORK ☐ PLUG AND ABANDON ☐
TEMPORARILY ABANDON ☐ CHANGE PLANS ☐
PULL OR ALTER CASING ☐ MULTIPLE COMPL ☐
DOWNHOLE COMMINGLE ☐

SUBSEQUENT REPORT OF:

REMEDIAL WORK ☐ ALTERING CASING ☐
COMMENCE DRILLING OPNS. ☐ P AND A ☐
CASING/CEMENT JOB ☐

OTHER: CHANGE FIELD AND POOL

OTHER:

13. Describe proposed or completed operations. (Clearly state all pertinent details, and give pertinent dates, including estimated date of starting any proposed work). SEE RULE 19.15.7.14 NMAC. For Multiple Completions: Attach wellbore diagram of proposed completion or recompletion.

*****THIS IS A FEDERAL WELL***** BLM HAS BEEN NOTIFIED.


THE FIELD AND POOL HAS BEEN CHANGED FROM FREN; GLORIETA, YESO, TO MAR-LOCO; GLORIETA YESO, PER NMOC ORDER NO. R-13382-E.

PLEASE FIND ATTACHED, THE C-102 PLAT.

Spud Date:

Rig Release Date:

I hereby certify that the information above is true and complete to the best of my knowledge and belief.

SIGNATURE 

TITLE REGULATORY SPECIALIST

DATE 02-06-2012


Type or print name DENISE PINKERTON

E-mail address: leakejd@chevron.com

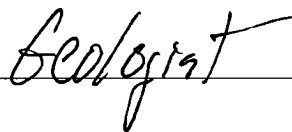
PHONE: 432-687-7375

For State Use Only

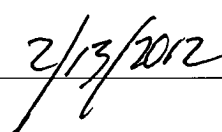
APPROVED BY:



TITLE



DATE



Conditions of Approval (if any):

DISTRICT I
1625 N FRENCH DR., HOBBS, NM 88240

DISTRICT II
1301 W GRAND AVENUE, ARTESIA, NM 88210

DISTRICT III
1000 RIO BRAZOS RD., AZTEC, NM 87410

DISTRICT IV
11885 S ST FRANCIS DR., SANTA FE, NM 87505

State of New Mexico
Energy, Minerals and Natural Resources Department

OIL CONSERVATION DIVISION
11885 SOUTH ST. FRANCIS DR.
Santa Fe, New Mexico 87505

Form C-102

Revised October 12, 1990
Submit to Appropriate District Office
State Lease - 4 Copies
Fee Lease - 3 Copies

RECEIVED

FEB 10 2012

NMOC D ARTESIA

WELL LOCATION AND ACREAGE DEDICATION PLAT

UNRECORDED REPORT

API Number 30-015-39311	Pool Code 97213	Pool Name Green; Glorieta-Yeso, East
Property Code 37516	Property Name TEX MACK 11 FEDERAL	Well Number 42
OGRID No. 229137	Operator Name COG OPERATING, LLC	Elevation 3967'

Surface Location

UL or lot No.	Section	Township	Range	Lot Idn	Feet from the	North/South line	Feet from the	East/West line	County
H	11	17-S	31-E		2047	NORTH	990	EAST	EDDY

Bottom Hole Location If Different From Surface

UL or lot No.	Section	Township	Range	Lot Idn	Feet from the	North/South line	Feet from the	East/West line	County
H	11	17-S	31-E		1650	NORTH	990	EAST	EDDY

Dedicated Acres 40	Joint or Infill	Consolidation Code	Order No
-----------------------	-----------------	--------------------	----------

NO ALLOWABLE WILL BE ASSIGNED TO THIS COMPLETION UNTIL ALL INTERESTS HAVE BEEN CONSOLIDATED
OR A NON-STANDARD UNIT HAS BEEN APPROVED BY THE DIVISION

<p>RECEIVED AUG 11 2011 NMOC D ARTESIA</p>	<p>Y=674274.1 N X=652878.9 E</p> <p>GRID AZ = 359°40'45" HORZ DIST = 396.9'</p> <p>Y=672953.8 N X=652886.3 E</p> <p>Y=674283.5 N X=654198.7 E</p> <p>Y=672963.2 N X=654206.0 E</p> <p>DETAIL</p> <p>3965.3' 600' 3971.5'</p> <p>3962.5' 600' 3961.3'</p>	<p>OPERATOR CERTIFICATION</p> <p>I hereby certify that the information herein is true and complete to the best of my knowledge and belief, and that this organization either owns a working interest or unleased mineral interest in the land including the proposed bottom hole location or has a right to drill this well at this location pursuant to a contract with an owner of such mineral or working interest, or to a voluntary pooling agreement or a compulsory pooling order heretofore entered by the division.</p> <p>Signature: <i>Kelly J. Holly</i> Date: 4-4-11</p> <p>Printed Name: Kelly J. Holly</p> <p>DATE: 2-9-12</p> <p>SURVEYOR CERTIFICATION</p> <p>I hereby certify that the well location shown on this plat was plotted from field notes of actual surveys made by me or under my supervision, and that the same is true and correct to the best of my belief.</p> <p>MARCH 11, 2011</p> <p>Date Surveyed: Professional Surveyor: <i>Ronald J. Eidson</i> 3/30/2011</p> <p>Certificate No.: GARY C. EIDSON 12841 RONALD J. EIDSON 3239</p>
--	--	--