

Submit 1 Copy To Appropriate District
Office
District I
1625 N. French Dr , Hobbs, NM 88240
District II
1301 W Grand Ave , Artesia, NM 88210
District III
1000 Rio Brazos Rd , Aztec, NM 87410
District IV
1220 S. St Francis Dr , Santa Fe, NM
87505

State of New Mexico
Energy, Minerals and Natural Resources

Form C-103
October 13, 2009

OIL CONSERVATION DIVISION
1220 South St. Francis Dr.
Santa Fe, NM 87505

SUNDRY NOTICES AND REPORTS ON WELLS (DO NOT USE THIS FORM FOR PROPOSALS TO DRILL OR TO DEEPEN OR PLUG BACK TO A DIFFERENT RESERVOIR USE "APPLICATION FOR PERMIT" (FORM C-101) FOR SUCH PROPOSALS)		WELL API NO. 30-015-38347
1. Type of Well: Oil Well <input type="checkbox"/> Gas Well <input type="checkbox"/> Other <input type="checkbox"/>		5. Indicate Type of Lease STATE <input type="checkbox"/> FEE <input type="checkbox"/>
2. Name of Operator CHEVRON U.S.A. INC.		6. State Oil & Gas Lease No.
3. Address of Operator 15 SMITH ROAD, MIDLAND, TEXAS 79705		7. Lease Name or Unit Agreement Name SKELLY UNIT
4. Well Location Unit Letter L: 1810 feet from the SOUTH line and 900 feet from the WEST line Section 23 Township 17S Range 31E NMPM County EDDY		8. Well Number 802
11. Elevation (Show whether DR, RKB, RT, GR, etc.)		9. OGRID Number 4323
		10. Pool name or Wildcat MAR-LOCO; GLORIETA YESO

12. Check Appropriate Box to Indicate Nature of Notice, Report or Other Data

NOTICE OF INTENTION TO:

PERFORM REMEDIAL WORK ☐ PLUG AND ABANDON ☐
TEMPORARILY ABANDON ☐ CHANGE PLANS ☐
PULL OR ALTER CASING ☐ MULTIPLE COMPL ☐
DOWNHOLE COMMINGLE ☐

OTHER: CHANGE FIELD AND POOL

SUBSEQUENT REPORT OF:

REMEDIAL WORK ☐ ALTERING CASING ☐
COMMENCE DRILLING OPNS. ☐ P AND A ☐
CASING/CEMENT JOB ☐

OTHER:

13. Describe proposed or completed operations. (Clearly state all pertinent details, and give pertinent dates, including estimated date of starting any proposed work). SEE RULE 19.15.7.14 NMAC. For Multiple Completions: Attach wellbore diagram of proposed completion or recompletion.

*****THIS IS A FEDERAL WELL***** BLM HAS BEEN NOTIFIED.

THE FIELD AND POOL HAS BEEN CHANGED FROM FREN; GLORIETA, YESO, TO
MAR-LOCO; GLORIETA YESO, PER NMOC ORDER NO. R-13382-E.


PLEASE FIND ATTACHED, THE C-102 PLAT.

Spud Date:

Rig Release Date:

I hereby certify that the information above is true and complete to the best of my knowledge and belief.

SIGNATURE



TITLE REGULATORY SPECIALIST

DATE 02-06-2012


Type or print name DENISE PINKERTON

E-mail address: leakejd@chevron.com

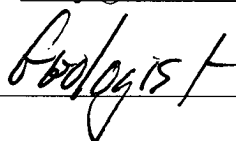
PHONE: 432-687-7375

For State Use Only

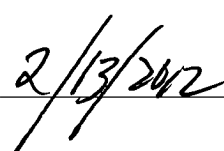
APPROVED BY:



TITLE



DATE



Conditions of Approval (if any):

DISTRICT I

1825 N. FRENCH DR. HOBBBS, NM 88340

DISTRICT II

1301 W. GRAND AVENUE, ARTESIA, NM 88210

DISTRICT III

1000 Rio Brazos Rd., Aztec, NM 87410

DISTRICT IV

1220 S. ST. FRANCIS DR., SANTA FE, NM 87505

State of New Mexico

Energy, Minerals and Natural Resources Department

Form C-102

Revised October 12, 2005

Submit to Appropriate District Office

State Lease 4 Copies

Fee Lease - 3 Copies

RECEIVED**FEB 10 2012****NMOC D ARTESIA**

OIL CONSERVATION DIVISION

1220 SOUTH ST. FRANCIS DR.
Santa Fe, New Mexico 87505

WELL LOCATION AND ACREAGE DEDICATION PLAT

AMENDED REPORT

API Number 30-015-38347	Pool Code 26770 <i>97866</i>	Pool Name <i>Mar Loco</i> Glorieta, Yeso
Property Code 29742	Property Name SKELLY UNIT	Well Number 802
OGRID No. 4323	Operator Name Chevron USA, Inc.	Elevation 3853'

Surface Location

UL or lot No.	Section	Township	Range	Lot Idn	Feet from the	North/South line	Feet from the	East/West line	County
L	23	17-S	31-E		1810	SOUTH	900	WEST	EDDY

Bottom Hole Location If Different From Surface

UL or lot No.	Section	Township	Range	Lot Idn	Feet from the	North/South line	Feet from the	East/West line	County
Dedicated Acres 40		Joint or Infill		Consolidation Code		Order No			

NO ALLOWABLE WILL BE ASSIGNED TO THIS COMPLETION UNTIL ALL INTERESTS HAVE BEEN CONSOLIDATED
OR A NON-STANDARD UNIT HAS BEEN APPROVED BY THE DIVISION

<p>GEODETIC COORDINATES NAD 27 NME SURFACE LOCATION Y=6615411 N X=649891 E</p> <p>LAT = 32 81771.5" N LONG = 103 84542.7" W</p> <p>DETAIL</p> <p>3856.6 3859.1</p> <p>600' 600'</p> <p>3853.9 3854.0</p> <p>SEE DETAIL</p> <p>900'</p> <p>1810'</p>	<p>OPERATOR CERTIFICATION</p> <p>I hereby certify that the information herein is true and complete to the best of my knowledge and belief, and that this organization either owns a working interest or unleased mineral interest in the land including the proposed bottom hole location or has a right to drill this well at this location pursuant to a contract with an owner of such mineral or working interest, or to a voluntary pooling agreement or a compulsory pooling order heretofore entered by the division.</p> <p><i>Netha Aaron</i> 10/13/11 Signature Date</p> <p>Netha Aaron Printed Name</p> <p><i>CDP 2-9-12</i></p> <p>SURVEYOR CERTIFICATION</p> <p>I hereby certify that the well location shown on this plat was plotted from field notes of actual surveys made by me or under my supervision, and that the same is true and correct to the best of my belief.</p> <p>DATE SURVEYED AUGUST 20, 2010</p> <p>Signature of Professional Surveyor <i>Ronald Eidson</i></p> <p>Certificate No. GARY EIDSON 12641 RONALD EIDSON 3239</p>
---	--