


District I  
1625 N. French Dr., Hobbs, NM 88240  
District II  
1301 W. Grand Avenue, Artesia, NM 88210  
District III  
1000 Rio Brazos Road, Aztec, NM 87410  
District IV  
1220 S. St. Francis Dr., Santa Fe, NM 87505

State of New Mexico  
Energy Minerals and Natural Resources  
Oil Conservation Division  
1220 South St. Francis Dr.  
Santa Fe, NM 87505



Form C-141  
Revised October 10, 2003

Submit 2 Copies to appropriate District Office in accordance with Rule 116 on back side of form

### Release Notification and Corrective Action

#### OPERATOR

☐ Initial Report ☒ Final Report

Name of Company : Quantum Resources Management, LLC	Contact : Garrett Newton	
Address : 1905 West Sears Ave., Artesia, New Mexico 88210	Telephone No. : 575-513-0230	
Facility Name : Artesia Battery Transfer Line	Facility Type: Water Transfer Line	
Surface Owner : State	Mineral Owner State	Lease No. : API #30-015-01783 2RP-768 <b>ART UT #34</b>

#### LOCATION OF RELEASE

Unit Letter	Section	Township	Range	Feet from the	North/South Line	Feet from the	East/West Line	County
B	27	18S	28E	330'	North	2310'	East	Eddy

Latitude 32.78140 N Longitude -104.14802 W

#### NATURE OF RELEASE



Type of Release : Produced Water	Volume of Release : 15 bbls	Volume Recovered: -0- bbls
Source of Release : Water Transfer Line	Date and Hour of Occurrence: 4/20/2011 9:00 am	Date and Hour of Discovery: 4/20/2011 9:00 am
Was Immediate Notice Given? <input checked="" type="checkbox"/> Yes <input type="checkbox"/> No <input type="checkbox"/> Not Required	If YES, To Whom? Mike Bratcher, NMOCD, voicemail	
By Whom? Garrett Newton	Date and Hour : 4/20/2011 11:45 pm	
Was a Watercourse Reached? <input type="checkbox"/> Yes <input checked="" type="checkbox"/> No	If YES, Volume Impacting the Watercourse.	
If a Watercourse was Impacted, Describe Fully.*		

#### Describe Cause of Problem and Remedial Action Taken.\*

The water transfer line was found to be leaking. The line was shut in, repaired, analytical testing was completed and the impacted soil was transported to Lea Land, LLC for disposal.

Describe Area Affected and Cleanup Action Taken.\* Talon/LPE was contracted for the correction of this release. The impacted area from this release was excavated to a depth of 10-feet deep. The excavated area was backfilled using new material from Lea Land, LLC and a 20 mil liner was installed at a depth of 4-feet deep. The excavation was backfilled to grade and contoured to match the surrounding location.

I hereby certify that the information given above is true and complete to the best of my knowledge and understand that pursuant to NMOCD rules and regulations all operators are required to report and/or file certain release notifications and perform corrective actions for releases which may endanger public health or the environment. The acceptance of a C-141 report by the NMOCD marked as "Final Report" does not relieve the operator of liability should their operations have failed to adequately investigate and remediate contamination that pose a threat to ground water, surface water, human health or the environment. In addition, NMOCD acceptance of a C-141 report does not relieve the operator of responsibility for compliance with any other federal, state, or local laws and/or regulations.

Signature: 	<b>OIL CONSERVATION DIVISION</b>	
Printed Name: Garrett Newton	Approved by District Supervisor: 	
Title: Field Supervisor	Approval Date: <b>MAR 06 2012</b>	Expiration Date: <b>N/A</b>
E-mail Address: gnewton@pvtnetworks.net	Conditions of Approval: <b>N/A</b>	Attached <input type="checkbox"/>
Date: 2/16/12 Phone: 575-513-0230	<b>Final</b>	<b>2RP-768</b>

\* Attach Additional Sheets If Necessary

**NMLB 1111850987**