

UNITED STATES
DEPARTMENT OF THE INTERIOR
BUREAU OF LAND MANAGEMENT

OCD Artesia

FORM APPROVED
OMB No. 1004-0137
Expires July 31, 2010

SUNDRY NOTICES AND REPORTS ON WELLS
Do not use this form for proposals to drill or to re-enter an abandoned well. Use Form 3160-3 (APD) for such proposals.

5. Lease Serial No.
NM-054290

6. If Indian, Allottee or Tribe Name

SUBMIT IN TRIPLICATE – Other instructions on page 2.

1. Type of Well

☒ Oil Well ☐ Gas Well ☐ Other

2. Name of Operator
RKI Exploration & Production, LLC.

3a. Address
P.O. Box 370
Carlsbad, NM 88220

3b. Phone No. (include area code)
575-361-4078

7. If Unit of CA/Agreement, Name and/or No.

8. Well Name and No
North Brushy Draw Fed 35-1H

9. API Well No. **30-015-39753**

10. Field and Pool or Exploratory Area
Corral Canyon Bone Spring South

4. Location of Well (Footage, Sec., T., R., M., or Survey Description)
SHL: 330 FNL & 1980 FEL, Section 35, T. 25 S., R. 29 E.
BHL: 330 FSL & 1650 FEL

11. Country or Parish, State
Eddy

12. CHECK THE APPROPRIATE BOX(ES) TO INDICATE NATURE OF NOTICE, REPORT OR OTHER DATA

TYPE OF SUBMISSION	TYPE OF ACTION			
<input checked="" type="checkbox"/> Notice of Intent	<input type="checkbox"/> Acidize	<input type="checkbox"/> Deepen	<input type="checkbox"/> Production (Start/Resume)	<input type="checkbox"/> Water Shut-Off
<input type="checkbox"/> Subsequent Report	<input type="checkbox"/> Alter Casing	<input type="checkbox"/> Fracture Treat	<input type="checkbox"/> Reclamation	<input type="checkbox"/> Well Integrity
<input type="checkbox"/> Final Abandonment Notice	<input type="checkbox"/> Casing Repair	<input type="checkbox"/> New Construction	<input type="checkbox"/> Recomplete	<input checked="" type="checkbox"/> Other <u>Expand pad size</u>
	<input type="checkbox"/> Change Plans	<input type="checkbox"/> Plug and Abandon	<input type="checkbox"/> Temporarily Abandon	
	<input type="checkbox"/> Convert to Injection	<input type="checkbox"/> Plug Back	<input type="checkbox"/> Water Disposal	

13. Describe Proposed or Completed Operation: Clearly state all pertinent details, including estimated starting date of any proposed work and approximate duration thereof. If the proposal is to deepen directionally or recompletable horizontally, give subsurface locations and measured and true vertical depths of all pertinent markers and zones. Attach the Bond under which the work will be performed or provide the Bond No. on file with BLM/BIA. Required subsequent reports must be filed within 30 days following completion of the involved operations. If the operation results in a multiple completion or recompletable in a new interval, a Form 3160-4 must be filed once testing has been completed. Final Abandonment Notices must be filed only after all requirements, including reclamation, have been completed and the operator has determined that the site is ready for final inspection.)

RKI Exploration & Production, LLC. requests approval to expand the previously approved North Brushy Draw Fed 35-1H pad, to the southeast and southwest, by adding an additional 40 ft. on both sides. Upon completion of the well, during the interim reclamation, this portion of the pad will be reduced 70 ft. on both sides. The additional space is needed for the drilling of this horizontal well and the frac job to follow.

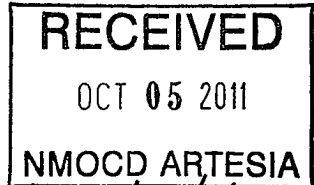
The new requested pad size will be 365 x 340 ft. After interim reclamation the pad size will be reduced to ~~240 x 265~~ ft.

270 x 295 ft.

Accepted for record
NMOCD TCS 1/20/2012

Do NOT disturb area outside of 365 x 340.

Recommend Approval, RWR, 9-30-11. ARCH 11-523-494. MS 9/30/11
EA 11-1080 considered PAD width to extend across lease roads, with location oriented NE 20°. Pad extension is inside approved road/pad design.



14. I hereby certify that the foregoing is true and correct Name (Printed/Typed)

BARRY W. HUNT

Title PERMIT AGENT FOR RKI EXPLORATION & PRODUCTION, LLC.

Signature

Barry W. Hunt

Date

9/30/11

THIS SPACE FOR FEDERAL OR STATE OFFICE USE

Approved by

/s/ Don Peterson

Title

Date

SEP 30 2011

Conditions of approval, if any, are attached. Approval of this notice does not warrant or certify that the applicant holds legal or equitable title to those rights in the subject lease which would entitle the applicant to conduct operations thereon

Office

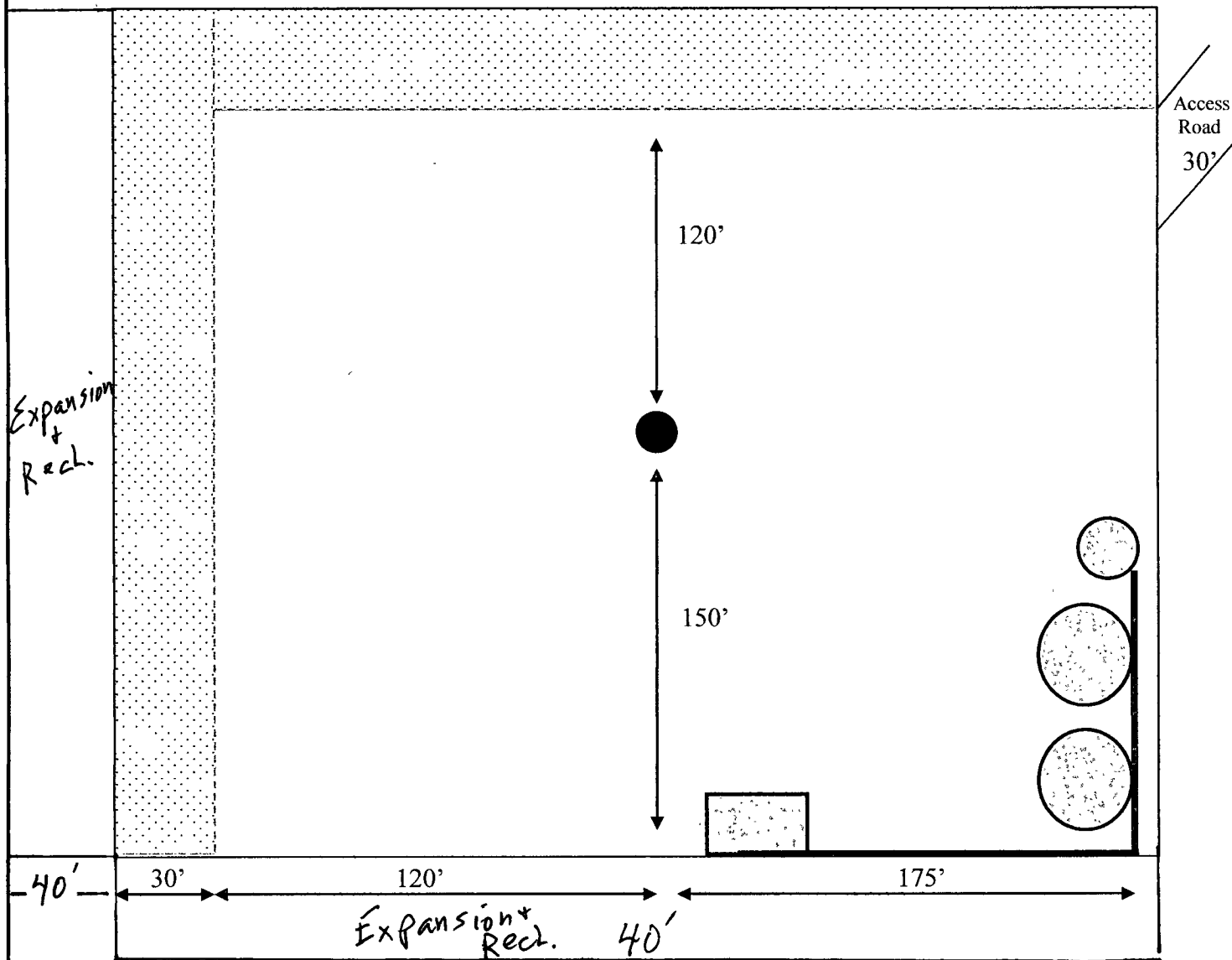
Accepted for record
NMOCD

Title 18 U.S.C. Section 1001 and Title 43 U.S.C. Section 1212, make it a crime for any person knowingly and willfully to make any statement or representation to any department or agency of the United States any false, fictitious or fraudulent statements or representations as to any matter within its jurisdiction.

(Instructions on page 2)

EXHIBIT 'B'
N. Brushy Draw 35-1H


Interim Reclamation & Production Facilities



LEGEND



Well Bore



Interim Reclamation



Production Facilities



NORTHWEST