

UNITED STATES
DEPARTMENT OF THE INTERIOR
BUREAU OF LAND MANAGEMENT

OCD Artesia

FORM APPROVED
OMB NO. 1004-0135
Expires July 31, 2010

SUNDRY NOTICES AND REPORTS ON WELLS
Do not use this form for proposals to drill or to re-enter an abandoned well. Use form 3160-3 (APD) for such proposals.

SUBMIT IN TRIPLICATE - Other instructions on reverse side.

1. Type of Well <input checked="" type="checkbox"/> Oil Well <input type="checkbox"/> Gas Well <input type="checkbox"/> Other		5. Lease Serial No NMLC049998A
2. Name of Operator COG OPERATING LLC Contact: KELLY J HOLLY E-Mail: kholly@conchoresources.com		6. If Indian, Allottee or Tribe Name
3a. Address 550 WEST TEXAS AVENUE SUITE 100 MIDLAND, TX 79701	3b. Phone No (include area code) Ph: 432-685-4384	7. If Unit or CA/Agreement, Name and/or No.
4. Location of Well (Footage, Sec., T, R, M, or Survey Description) Sec 17 T17S R31E NWSE 1756FSL 1717FEL		8. Well Name and No FOSTER EDDY 35
		9. API Well No. 30-015-39341-00-X1
		10. Field and Pool, or Exploratory CEDAR HILL
		11. County or Parish, and State EDDY COUNTY, NM

12. CHECK APPROPRIATE BOX(ES) TO INDICATE NATURE OF NOTICE, REPORT, OR OTHER DATA

TYPE OF SUBMISSION	TYPE OF ACTION			
<input checked="" type="checkbox"/> Notice of Intent	<input type="checkbox"/> Acidize	<input type="checkbox"/> Deepen	<input type="checkbox"/> Production (Start/Resume)	<input type="checkbox"/> Water Shut-Off
<input type="checkbox"/> Subsequent Report	<input type="checkbox"/> Alter Casing	<input type="checkbox"/> Fracture Treat	<input type="checkbox"/> Reclamation	<input type="checkbox"/> Well Integrity
<input type="checkbox"/> Final Abandonment Notice	<input type="checkbox"/> Casing Repair	<input type="checkbox"/> New Construction	<input type="checkbox"/> Recomplete	<input checked="" type="checkbox"/> Other
	<input type="checkbox"/> Change Plans	<input type="checkbox"/> Plug and Abandon	<input type="checkbox"/> Temporarily Abandon	Change to Original APD
	<input type="checkbox"/> Convert to Injection	<input type="checkbox"/> Plug Back	<input type="checkbox"/> Water Disposal	

13. Describe Proposed or Completed Operation (clearly state all pertinent details, including estimated starting date of any proposed work and approximate duration thereof. If the proposal is to deepen directionally or recomplete horizontally, give subsurface locations and measured and true vertical depths of all pertinent markers and zones. Attach the Bond under which the work will be performed or provide the Bond No. on file with BLM/BIA. Required subsequent reports shall be filed within 30 days following completion of the involved operations. If the operation results in a multiple completion or recompletion in a new interval, a Form 3160-4 shall be filed once testing has been completed. Final Abandonment Notices shall be filed only after all requirements, including reclamation, have been completed, and the operator has determined that the site is ready for final inspection.)

COG Operating submitted APD for this well at this location:

1756' FSL & 1717' FEL, SEC 17, T17S, R31E, UNIT J

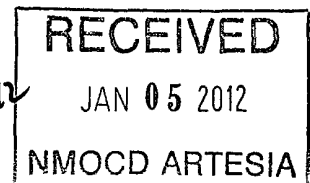
COG Operating respectfully requests permission change location of this well to:

1885' FSL & 1693' FEL, SEC 17, T17S, R31E, Unit J

The reason for location change is due to a pipeline.

Accepted for record
NMOCD

TCS
11/20/2012



Just 12-2-11

14. Thereby certify that the foregoing is true and correct	
Electronic Submission #122893 verified by the BLM Well Information System For COG OPERATING LLC, sent to the Carlsbad Committed to AFMSS for processing by KURT SIMMONS on 11/15/2011 (12KMS0303SE)	
Name (Printed/Typed) KELLY J HOLLY	Title PERMITTING TECH
Signature (Electronic Submission)	Date 11/09/2011

THIS SPACE FOR FEDERAL OR STATE OFFICE USE

Approved By	65 FIELD MANAGER	Date 1/3/12
Conditions of approval, if any, are attached. Approval of this notice does not warrant or certify that the applicant holds legal or equitable title to those rights in the subject lease which would entitle the applicant to conduct operations thereon.		Office CARLSBAD FIELD OFFICE

Title 18 U.S.C. Section 1001 and Title 43 U.S.C. Section 1212, make it a crime for any person knowingly and willfully to make to any department or agency of the United States any false, fictitious or fraudulent statements or representations as to any matter within its jurisdiction.

**** BLM REVISED ** BLM REVISED ** BLM REVISED ** BLM REVISED ** BLM REVISED ****

Additional data for EC transaction #122893 that would not fit on the form

32. Additional remarks, continued

A Revised C-102 is attached for your review.

DISTRICT I
1625 N. French Dr., Hobbs, NM 88240
Phone: (575) 393-6161 Fax: (575) 393-0720

DISTRICT II
811 S. First St., Artesia, NM 88210
Phone: (575) 748-1283 Fax: (575) 748-9720

DISTRICT III
1000 Rio Brazos Road, Aztec, NM 87410
Phone: (505) 334-6178 Fax: (505) 334-6170

DISTRICT IV
1220 S. St. Francis Dr., Santa Fe, NM 87505
Phone: (505) 476-3460 Fax: (505) 476-3462

State of New Mexico
Energy, Minerals & Natural Resources Department
OIL CONSERVATION DIVISION
1220 South St. Francis Dr.
Santa Fe, New Mexico 87505

RECEIVED Form C-102
Revised August 1, 2011
JAN 05 2012
Submit one copy to appropriate District Office
NMOCD ARTESIA
AMENDED REPORT

WELL LOCATION AND ACREAGE DEDICATION PLAT

API Number 30-015-39341	Pool Code 96831	Pool Name Cedar Lake; Glorieta-Yeso
Property Code 308142	Property Name FOSTER EDDY	Well Number 35
OGRID No. 229137	Operator Name COG OPERATING, LLC	Elevation 3700'

Surface Location

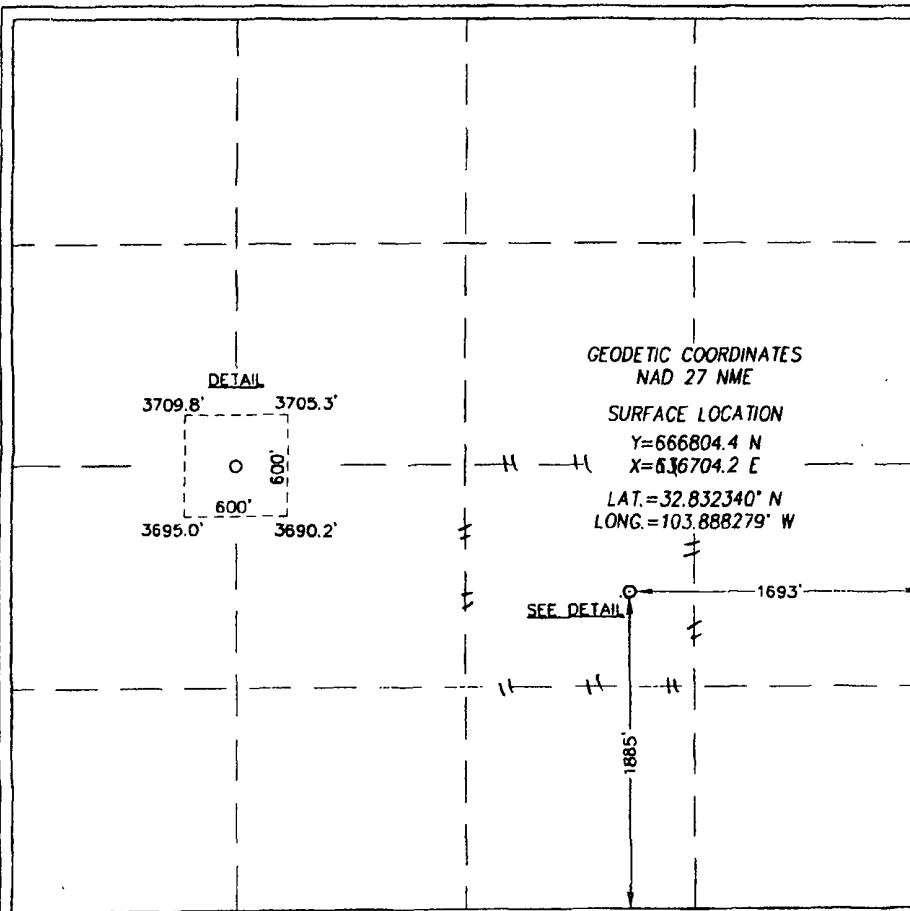
UL or lot No.	Section	Township	Range	Lot Idn	Feet from the	North/South line	Feet from the	East/West line	County
J	17	17-S	31-E		1885	SOUTH	1693	EAST	EDDY

Bottom Hole Location If Different From Surface

UL or lot No.	Section	Township	Range	Lot Idn	Feet from the	North/South line	Feet from the	East/West line	County

Dedicated Acres 40	Joint or Infill	Consolidation Code	Order No.
-----------------------	-----------------	--------------------	-----------

NO ALLOWABLE WILL BE ASSIGNED TO THIS COMPLETION UNTIL ALL INTERESTS HAVE BEEN CONSOLIDATED OR A NON-STANDARD UNIT HAS BEEN APPROVED BY THE DIVISION



OPERATOR CERTIFICATION

I hereby certify that the information herein is true and complete to the best of my knowledge and belief, and that this organization either owns a working interest or unless mineral interest in the land including the proposed bottom hole location or has a right to drill this well at this location pursuant to a contract with an owner of such mineral or working interest, or to a voluntary pooling agreement or a compulsory pooling order heretofore entered by the division.

Signature: Date: 11/9/2011

Printed Name: Kelly J. Holly
E-mail Address: kholly@concho.com

SURVEYOR CERTIFICATION

I hereby certify that the well location shown on this plat was plotted from field notes of actual surveys made by me or under my supervision, and that the same is true and correct to the best of my belief.

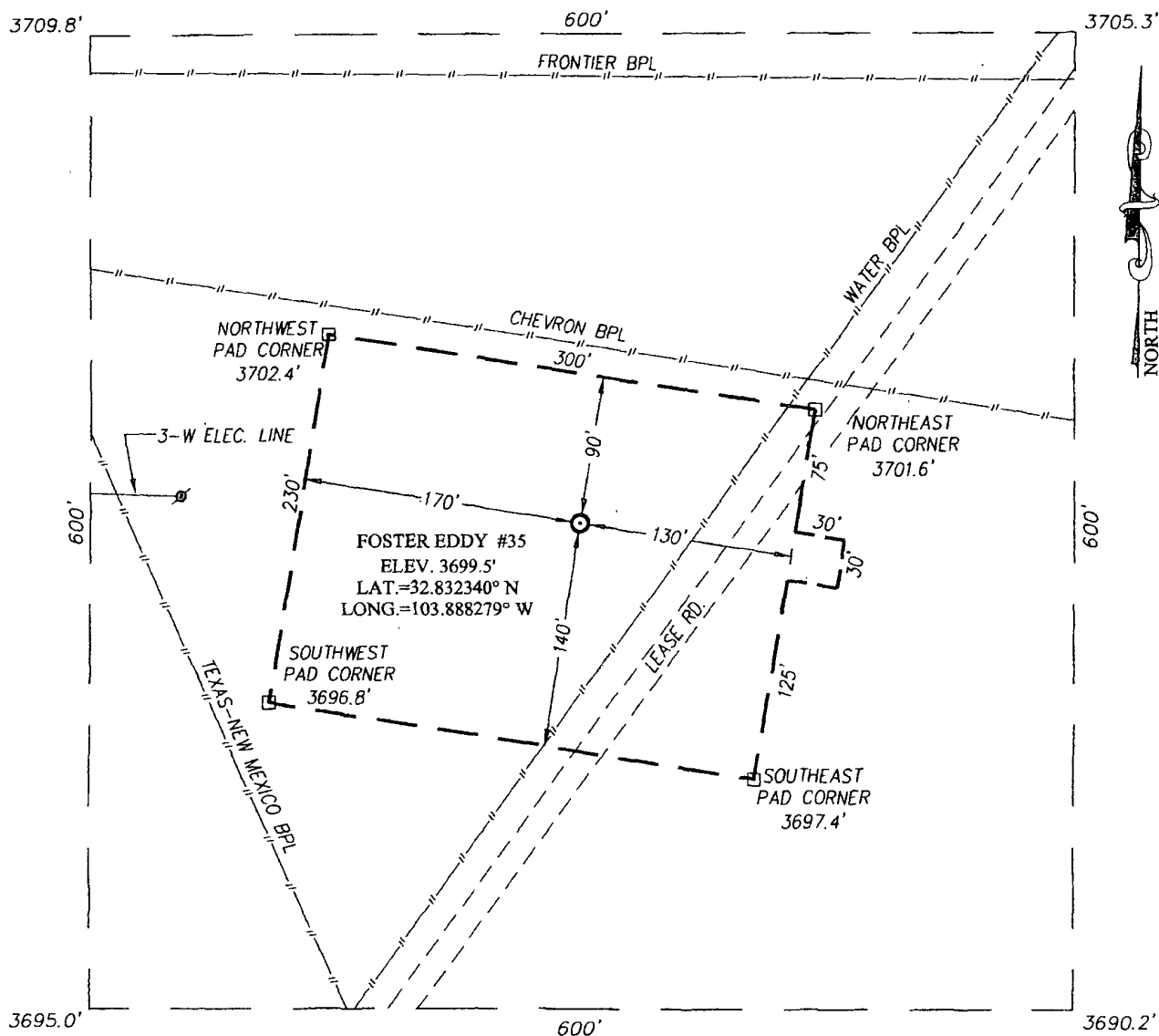
OCTOBER 17, 2011

Date of Survey
Signature & Seal of Professional Surveyor:

Certification Number: Gary G. Eidson 12641
AF
WSC W.O.: 11.11.2177

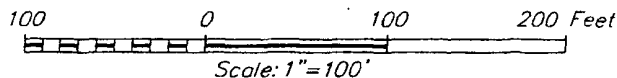
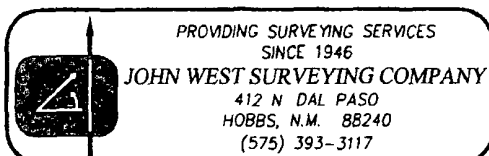
SECTION 17, TOWNSHIP 17 SOUTH, RANGE 31 EAST, N.M.P.M.

EDDY COUNTY NEW MEXICO



DIRECTIONS TO LOCATION

FROM THE INTERSECTION OF U.S. HIGHWAY #82 AND C.R. #223 (SWEET GUM) GO NORTH ON C.R. #223 APPROX. 1.2 MILES. TURN LEFT AND GO WEST APPROX. 1.0 MILES. TURN RIGHT AND GO NORTHEAST APPROX. 0.2 MILES. LOCATION STAKE IS APPROX 90 FEET WEST OF THE LEASE ROAD.



COG OPERATING, LLC

FOSTER EDDY #35 WELL
LOCATED 1885 FEET FROM THE SOUTH LINE
AND 1693 FEET FROM THE EAST LINE OF SECTION 17,
TOWNSHIP 17 SOUTH, RANGE 31 EAST, N.M.P.M.,
EDDY COUNTY, NEW MEXICO

Survey Date: 10/17/11	Sheet 1 of 1 Sheets
W.O. Number: 11.11.2177	Dr. By: AF Rev 1:
Date: 11/2/11	Rel. W.O.: 11112177 Scale: 1"=100'

