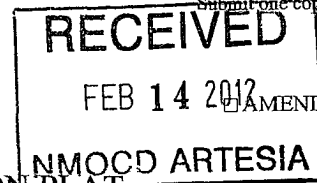


DISTRICT I  
1625 N. French Dr., Hobbs, NM 88240  
Phone: (575) 393-6161 Fax: (575) 393-0720  
DISTRICT II  
811 S. First St., Artesia, NM 88210  
Phone: (575) 748-1283 Fax: (575) 748-9720  
DISTRICT III  
1000 Rio Brazos Road, Aztec, NM 87410  
Phone: (505) 334-6178 Fax: (505) 334-6170  
DISTRICT IV  
1220 S. St. Francis Dr., Santa Fe, NM 87505  
Phone: (505) 476-3460 Fax: (505) 476-3462

State of New Mexico  
Energy, Minerals & Natural Resources Department  
OIL CONSERVATION DIVISION  
1220 South St. Francis Dr.  
Santa Fe, New Mexico 87505

Form C-102  
Revised August 1, 2011  
Submit one copy to appropriate  
District Office



AMENDED REPORT

WELL LOCATION AND ACREAGE DEDICATION PLAT

API Number <b>30-015-39923</b>	Pool Code <b>96830</b>	Pool Name <b>Artesia; Glorieta Yeso</b>
Property Code <b>308912</b>	Property Name <b>D STATE</b>	Well Number <b>73</b>
OGRID No. <b>873</b>	Operator Name <b>APACHE CORPORATION</b>	Elevation <b>3669'</b>

Surface Location

UL or lot No. <b>O</b>	Section <b>26</b>	Township <b>17-S</b>	Range <b>28-E</b>	Lot Idn	Feet from the <b>480</b>	North/South line <b>SOUTH</b>	Feet from the <b>1805</b>	East/West line <b>EAST</b>	County <b>EDDY</b>
---------------------------	----------------------	-------------------------	----------------------	---------	-----------------------------	----------------------------------	------------------------------	-------------------------------	-----------------------

Bottom Hole Location If Different From Surface

UL or lot No.	Section	Township	Range	Lot Idn	Feet from the	North/South line	Feet from the	East/West line	County
---------------	---------	----------	-------	---------	---------------	------------------	---------------	----------------	--------

Dedicated Acres <b>40</b>	Joint or Infill	Consolidation Code	Order No.
------------------------------	-----------------	--------------------	-----------

NO ALLOWABLE WILL BE ASSIGNED TO THIS COMPLETION UNTIL ALL INTERESTS HAVE BEEN CONSOLIDATED OR A NON-STANDARD UNIT HAS BEEN APPROVED BY THE DIVISION

<p>GEODETIC COORDINATES NAD 27 NME SURFACE LOCATION Y=654881 2 N X=558215 1 E LAT = 32° 00' 21" N LONG = 104° 14' 38" W LAT = 32° 48' 01" N LONG = 104° 08' 38" W</p>	<p><b>OPERATOR CERTIFICATION</b></p> <p>I hereby certify that the information herein is true and complete to the best of my knowledge and belief, and that this organization either owns a working interest or unleased mineral interest in the land including the proposed bottom hole location or has a right to drill this well at this location pursuant to a contract with an owner of such mineral or working interest, or to a voluntary pooling agreement or a compulsory pooling order heretofore entered by the division.</p> <p><u>Sorina P. Flores</u> 2/9/12 Signature Date <u>Sorina. Flores</u> Printed Name <u>Sorina.flores@apachecorp.com</u> E-mail Address</p>
	<p><b>SURVEYOR CERTIFICATION</b></p> <p>I hereby certify that the well location shown on this plat was plotted from field notes of actual surveys made by me or under my supervision, and that the same is true and correct to the best of my belief.</p> <p><b>JANUARY 21, 2012</b></p> <p>Date of Survey Signature &amp; Seal of Professional Surveyor:  <u>Ronald J. Eidson</u> 1/21/2012  Certificate Number... Gary G. Eidson 12641  Ronald J. Eidson 3239  AF JWSC W.O.: 12.11.0003</p>

## NEW MEXICO



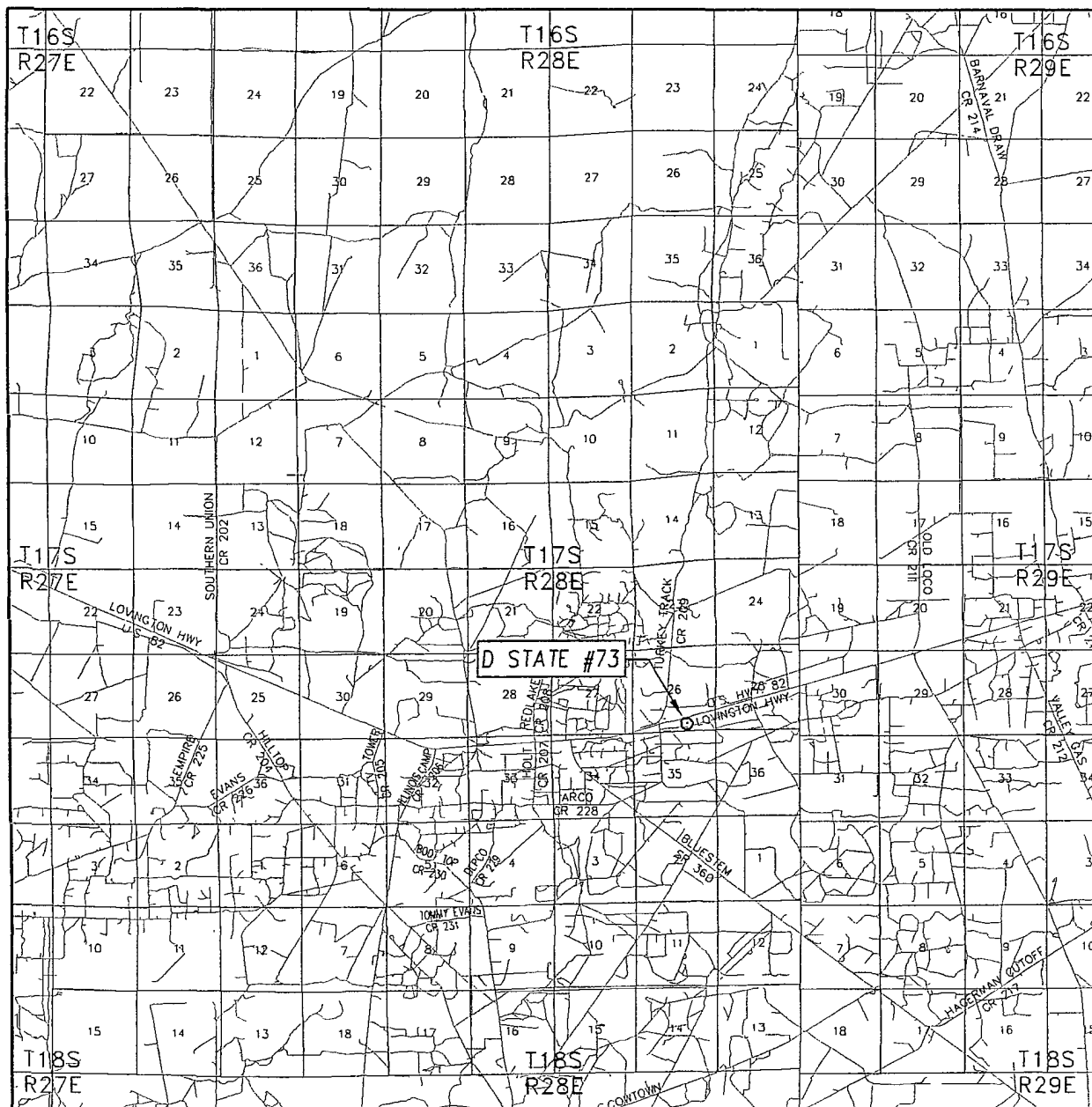
100 0 100 200 Feet

Scale: 1"=100'

APACHE CORPORATION


Survey Date: 1/21/12		Sheet 1 of 1 Sheets	
W.O. Number: 12 11.0003		Dr. By: AF	Rev 1:
Date: 1/31/12	Rel W.O.:	12110003	Scale: 1"=100'

# VICINITY MAP



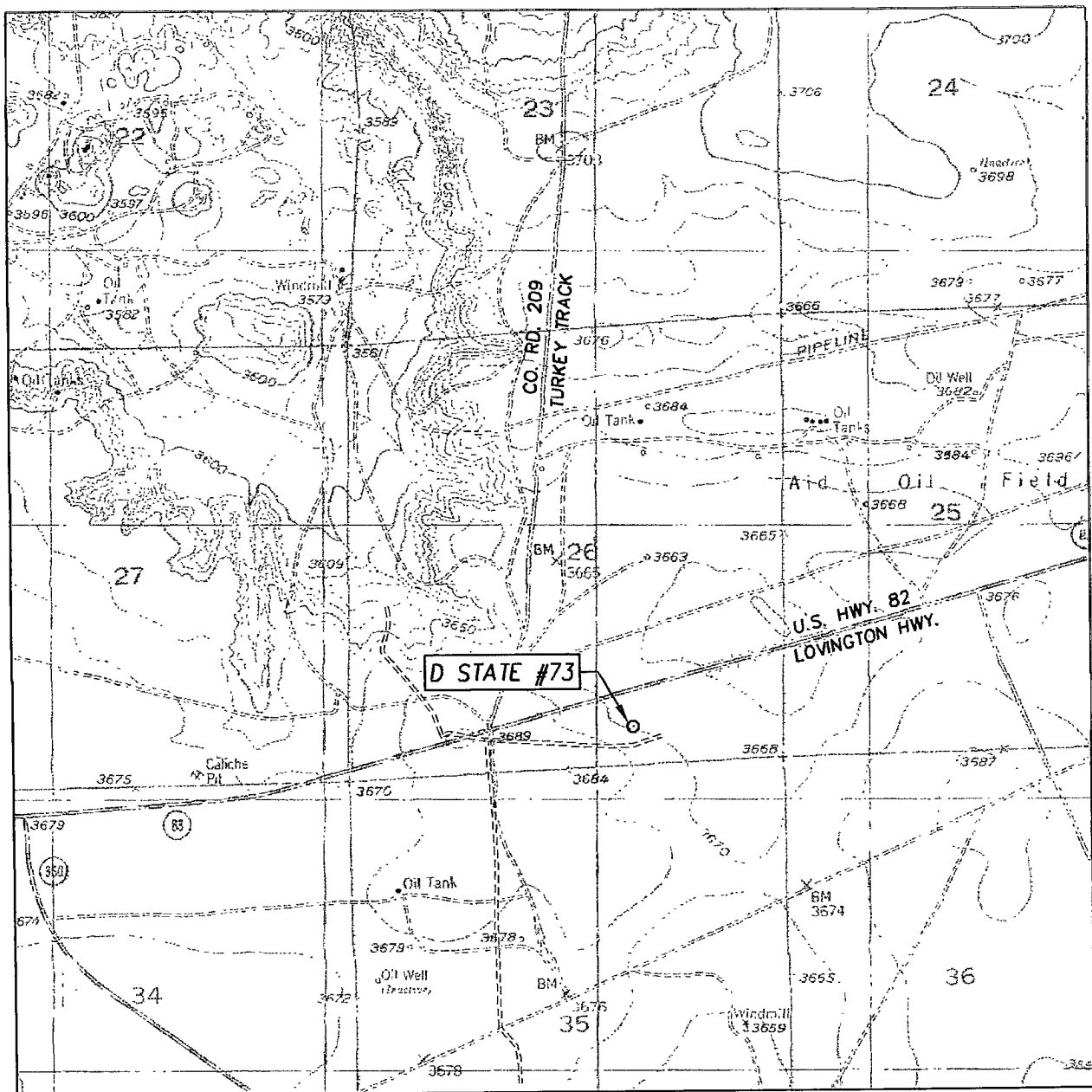
SCALE: 1" = 2 MILES

SEC 26 TWP. 17-S RGE 28-E  
 SURVEY N.M.P.M  
 COUNTY EDDY STATE NEW MEXICO  
 DESCRIPTION 480' FSL & 1805' FEL  
 ELEVATION 3669'  
 OPERATOR APACHE CORPORATION  
 LEASE D STATE



PROVIDING SURVEYING SERVICES  
 SINCE 1946  
**JOHN WEST SURVEYING COMPANY**  
 412 N DAL PASO  
 HOBBS, N.M. 88240  
 (575) 393-3117

# LOCATION VERIFICATION MAP



SCALE: 1" = 2000'

CONTOUR INTERVAL:  
RED LAKE, N.M. - 10'

SEC. 26 TWP. 17-S RGE. 28-E

SURVEY \_\_\_\_\_ N.M.P.M.

COUNTY EDDY STATE NEW MEXICO


DESCRIPTION 480' FSL & 1805' FEL

ELEVATION 3669'

OPERATOR APACHE CORPORATION

LEASE D STATE

U.S.G.S. TOPOGRAPHIC MAP  
RED LAKE, NM



PROVIDING SURVEYING SERVICES  
SINCE 1946  
**JOHN WEST SURVEYING COMPANY**  
412 N. DAL PASO  
HOBBS, N.M. 88240  
(575) 393-3117