

Submit 1 Copy To Appropriate District
Office
District I
1625 N. French Dr., Hobbs, NM 88240
District II
1301 W. Grand Ave., Artesia, NM 88210
District III
1000 Rio Brazos Rd., Aztec, NM 87410
District IV
1220 S. St. Francis Dr., Santa Fe, NM
87505

State of New Mexico
Energy, Minerals and Natural Resources

OIL CONSERVATION DIVISION
1220 South St. Francis Dr.
Santa Fe, NM 87505

Form C-103
October 13, 2009

WELL API NO. 30-015-27861
5. Indicate Type of Lease STATE <input checked="" type="checkbox"/> FEE <input type="checkbox"/>
6. State Oil & Gas Lease No. E-10169
7. Lease Name or Unit Agreement Name Stinking Draw
8. Well Number 3
9. OGRID Number 192463
10. Pool name or Wildcat Digger Draw, S. Up. Perm (Assoc)

SUNDRY NOTICES AND REPORTS ON WELLS
(DO NOT USE THIS FORM FOR PROPOSALS TO DRILL OR TO DEEPEN OR PLUG BACK TO A DIFFERENT RESERVOIR. USE "APPLICATION FOR PERMIT" (FORM C-101) FOR SUCH PROPOSALS)

1. Type of Well: Oil Well <input checked="" type="checkbox"/> Gas Well <input type="checkbox"/> Other <input type="checkbox"/>
2. Name of Operator OXY USA WTP LP
3. Address of Operator P.O. Box 50250 Midland, TX 79710
4. Well Location Unit Letter 4 990 feet from the North line and 990 feet from the West line Section 36 Township 20 1/2 S Range 23 E NMPM County Elly
11. Elevation (Show whether DR, RKB, RT, GR, etc.) 3652' GR

12. Check Appropriate Box to Indicate Nature of Notice, Report or Other Data

NOTICE OF INTENTION TO:

PERFORM REMEDIAL WORK ☐ PLUG AND ABANDON ☐
TEMPORARILY ABANDON ☐ CHANGE PLANS ☐
PULL OR ALTER CASING ☐ MULTIPLE COMPL ☐
DOWNHOLE COMMINGLE ☐

OTHER: ☐

SUBSEQUENT REPORT OF:

REMEDIAL WORK ☐ ALTERING CASING ☐
COMMENCE DRILLING OPNS. ☐ P AND A ☐
CASING/CEMENT JOB ☐

OTHER: **TA & MIT** ☒

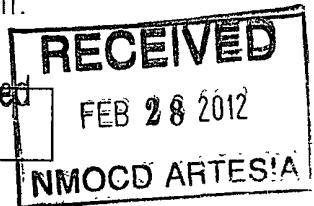
13. Describe proposed or completed operations. (Clearly state all pertinent details, and give pertinent dates, including estimated date of starting any proposed work). SEE RULE 19.15.7.14 NMAC. For Multiple Completions: Attach wellbore diagram of proposed completion or recompletion.

- 2/9/12 MI RU PU. 10#-TBG, 15#-CSG, BLEED OFF PRESSURE. START TO POOH W/ RODS & PUMP, ROD PART. ND WH, NUBOP, REL TAC, START TO POOH W/ TBG, GOT TO PARTED ROD, CLOSE BOP, JAR ON RODS & PUMP, PULL FREE, POOH. SECURE WELL AND SD
- 2/10/12 0#-CSG, TBG, CONTINUE POOH RODS, PUMP, THEN TBG. RU WL & RIH W/ 7" CIBP & SET @ 7385', POOH W/ WL. RIH & DUMP BAIL 35' CMT ON TOP OF CIBP, TOC @ 7350', POOH W/ WL. RIH W/ 2-7/8" L-80 TUBING OPEN ENDED, BOTTOM TBG @ 7300'. SDON
- 2/13/12 0#-CSG, TBG, RU REV UT ON CS & VAC TRK ON REVERSE PIT, CIRC 340 BBLs PKR FLUID, RD VAC TRK. PRESSURE TEST CASING TO 500 PSI FOR 30 MINS WITH A GOOD TEST, BLEED OFF PRESSURE. POOH LD 10 JTS, SD DUE TO WINDY CONDITIONS.
- 2/14/12 0#-CSG, TBG, CONT POOH LD TBG, NDBOP, NUWH, CLEAN LOC, RDPU, CONTACT NMOC D FOR TA MIT.
- 2/22/12 RUN TA MIT, TEST TO 520# FOR 30MIN, HELD OK, NOT WITNESSED.

Spud Date:

Rig Release Date:

Temporary Abandoned Status Approved
Until **7/1/2015**



LAST PROD REPORT 7/1/2010

I hereby certify that the information above is true and complete to the best of my knowledge and belief.

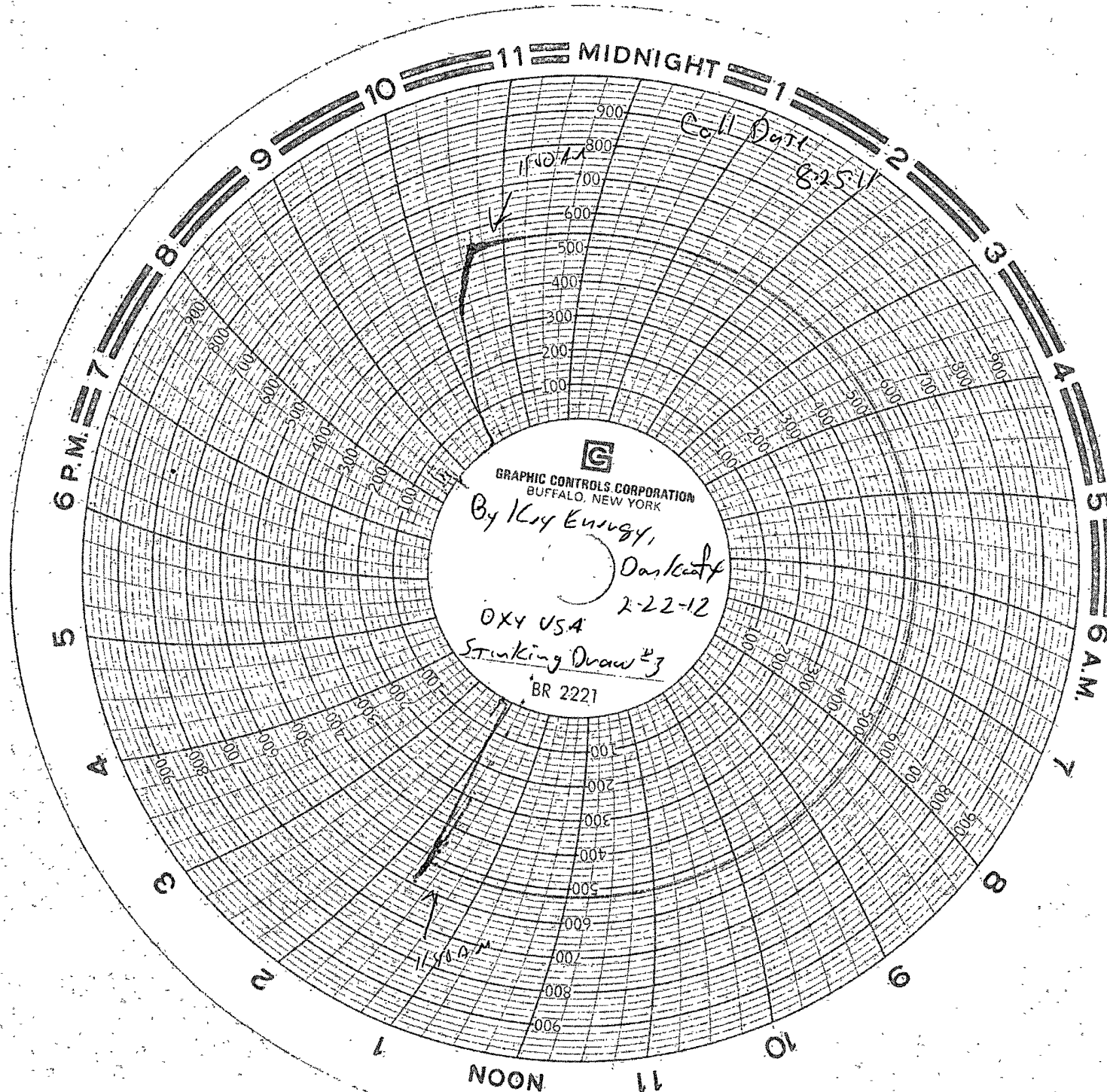
SIGNATURE TITLE Regulatory Advisor DATE 2/23/12

Type or print name David Stewart E-mail address: david_stewart@oxy.com PHONE: 432-685-5717

For State Use Only


APPROVED BY: TITLE COMPLIANCE OFFICER DATE 3/2/12
Conditions of Approval (if any):

Original Chart will be mailed when received.



OXY USA WTP LP
Stinking Draw #3
API No. 30-015-27861

14-3/4" hole @ 1228'
9-5/8" csg @ 1228'
w/ 1400sx-TOC-Surf



CIBP @ 7385' w/ 35' cmt

8-3/4" hole @ 8000'
7" csg @ 8000'
DVT @ 6287'
w/ 1095sx-TOC-Surf-Circ

Perfs @ 7436-7756'

PB-7912'

TD-8000'