

Submit 3 Copies To Appropriate District
Office
District I
1625 N. French Dr., Hobbs, NM 88240
District II
1301 W. Grand Ave., Artesia, NM 88210
District III
1000 Rio Brazos Rd., Aztec, NM 87410
District IV
1220 S. St. Francis Dr., Santa Fe, NM
87505

State of New Mexico
Energy, Minerals and Natural Resources

Form C-103
June 19, 2008

OIL CONSERVATION DIVISION
1220 South St. Francis Dr.
Santa Fe, NM 87505

| |
|---|
| WELL API NO. 30-015-38568 |
| 5. Indicate Type of Lease STATE <input checked="" type="checkbox"/> FEE <input type="checkbox"/> |
| 6. State Oil & Gas Lease No. |
| 7. Lease Name or Unit Agreement Name Wabash 20 Com |
| 8. Well Number #1H |
| 9. OGRID Number 258462 |
| 10. Pool name or Wildcat Atoka Glorieta-Yeso |

| | |
|---|--|
| SUNDRY NOTICES AND REPORTS ON WELLS (DO NOT USE THIS FORM FOR PROPOSALS TO DRILL OR TO DEEPEN OR PLUG BACK TO A DIFFERENT RESERVOIR. USE "APPLICATION FOR PERMIT" (FORM C-101) FOR SUCH PROPOSALS.) | |
| 1. Type of Well: Oil Well <input checked="" type="checkbox"/> Gas Well <input type="checkbox"/> Other | |
| 2. Name of Operator Nadel and Gussman HEYCO, LLC | |
| 3. Address of Operator P.O. Box 1936, Roswell, NM 88202 | |
| 4. Well Location SL: Unit A : 660' from the North line and 330' from the East line, BL: Unit D:660' from the North and 330' from the West line Section 20 Township 18S Range 26E NMPM EDDY County | |
| 11. Elevation (Show whether DR, RKB, RT, GR, etc.) 3398' GR | |

12. Check Appropriate Box to Indicate Nature of Notice, Report or Other Data

NOTICE OF INTENTION TO:

PERFORM REMEDIAL WORK ☐ PLUG AND ABANDON ☐
TEMPORARILY ABANDON ☐ CHANGE PLANS ☐
PULL OR ALTER CASING ☐ MULTIPLE COMPL ☐
DOWNHOLE COMMINGLE ☐

SUBSEQUENT REPORT OF:

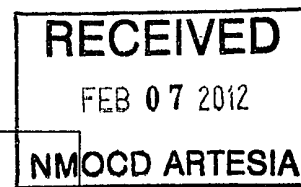
REMEDIAL WORK ☐ ALTERING CASING ☐
COMMENCE DRILLING OPNS. ☐ P AND A ☐
CASING/CEMENT JOB ☐

OTHER: ☐

OTHER: Copy of Deviation Reports ☒

13. Describe proposed or completed operations. (Clearly state all pertinent details, and give pertinent dates, including estimated date of starting any proposed work). SEE RULE 1103. For Multiple Completions: Attach wellbore diagram of proposed completion or recompletion.

See Attached copies of Deviation Reports\



Spud Date:

12/15/2011

Rig Release Date:

1/2/2012

I hereby certify that the information above is true and complete to the best of my knowledge and belief.

SIGNATURE

TITLE

Production Analyst

DATE

2/6/2012

Type or print name: Tammy R. Link
For State Use Only

E-mail address: tlink@heycoenergy.com

PHONE: 575-317-1803

APPROVED BY:


TITLE

Asst. J. R. Dade

DATE

02/22/2012

Conditions of Approval (if any):



PATRIOT DRILLING, LLC

OPERATOR: Nadel & Gussman HEYCO. LLC.
WELL/LEASE: Wabash 20 Com # 1-H
COUNTY: Eddy Co., New Mexico
Sec. 20, T18S, R26E

**STATE OF NEW MEXICO
DEVIATION REPORT**

| <u>Depth</u> | <u>Deviation</u> | <u>Depth</u> | <u>Deviation</u> |
|--------------|------------------|--------------|------------------|
| 348 | 1/2 | 1,811 | 2 3/4 |
| 605 | 3/4 | 1,976 | 1 3/4 |
| 837 | 1 | 2,008 | 2 3/4 |
| 1,304 | 1 3/4 | | |

RECEIVED

FEB 07 2012

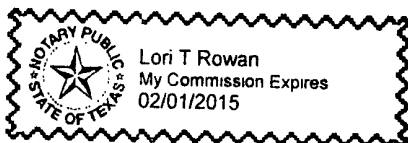
NMOCD ARTESIA

Patriot Drilling, LLC

M. Leroy Peterson, Executive Vice-
President

The foregoing instrument was acknowledged before me on this 9th day of January 2012, by M. Leroy Peterson, Executive Vice-President of Patriot Drilling, LLC.

My Commission Expires: 02/01/2015



Lori T. Rowan
Notary Public for Ector Co., Texas

Nadel & Gussman HEYCO, LLC

Eddy County, New Mexico

Sec 20, T18-S, R26E

Wabash 20 Com #1H

Wellbore #1

Survey: MWD

DDC Survey Report

04 January, 2012

