

DISTRICT I
1625 N. French Dr., Hobbs, NM 88240

DISTRICT II
1301 W. Grand Avenue, Artesia, NM 88210

DISTRICT III
1000 Rio Brazos Rd., Aztec, NM 87410

DISTRICT IV
1220 S. St. Francis Dr., Santa Fe, NM 87505

State of New Mexico
Energy, Minerals and Natural Resources Department

OIL CONSERVATION DIVISION
1220 South St. Francis Dr.
Santa Fe, New Mexico 87505

Form C-102
Revised July 18, 2010
RECEIVED
Submit one copy to appropriate District Office
MAR 23 2012
NMOCD ARTESIA

WELL LOCATION AND ACREAGE DEDICATION PLAT

☐ AMENDED REPORT

| | | |
|----------------------------------|--|---|
| API Number 30015-39083 | Pool Code 50270 | Pool Name Penasco Draw; SA-Yeso |
| Property Code 38644 | Property Name TEXAS "32" FEE | Well Number 2 |
| OGRID No. 162683 | Operator Name CIMAREX ENERGY CO. OF COLORADO | Elevation 3412' |

Surface Location

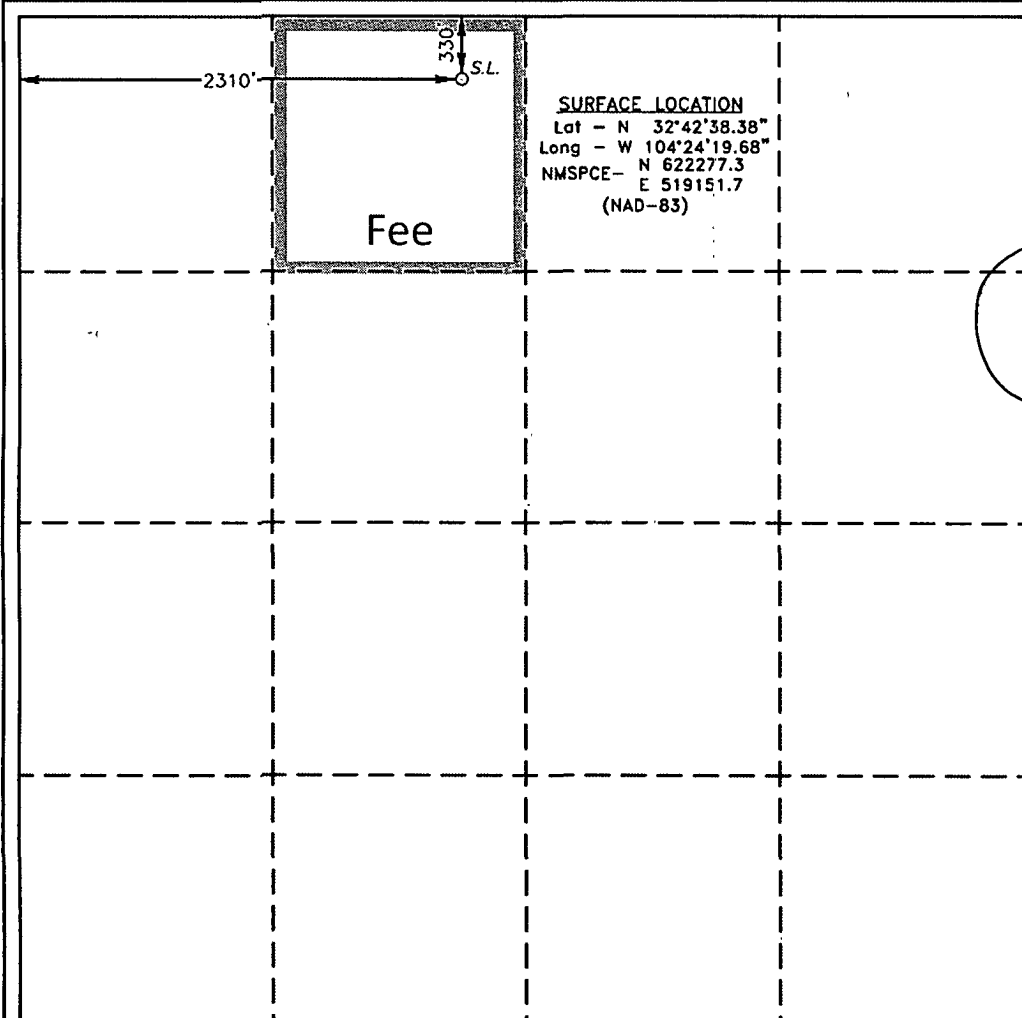


| | | | | | | | | | |
|---------------------------|----------------------|-------------------------|----------------------|---------|-----------------------------|----------------------------------|------------------------------|-------------------------------|-----------------------|
| UL or lot No. C | Section 32 | Township 18 S | Range 26 E | Lot Idn | Feet from the 330 | North/South line NORTH | Feet from the 2310 | East/West line WEST | County EDDY |
|---------------------------|----------------------|-------------------------|----------------------|---------|-----------------------------|----------------------------------|------------------------------|-------------------------------|-----------------------|

Bottom Hole Location If Different From Surface

| | | | | | | | | | |
|---------------|---------|----------|-------|---------|---------------|------------------|---------------|----------------|--------|
| UL or lot No. | Section | Township | Range | Lot Idn | Feet from the | North/South line | Feet from the | East/West line | County |
|---------------|---------|----------|-------|---------|---------------|------------------|---------------|----------------|--------|

| | | | |
|------------------------------|-----------------|--------------------|-----------|
| Dedicated Acres 40 | Joint or Infill | Consolidation Code | Order No. |
|------------------------------|-----------------|--------------------|-----------|

NO ALLOWABLE WILL BE ASSIGNED TO THIS COMPLETION UNTIL ALL INTERESTS HAVE BEEN CONSOLIDATED
OR A NON-STANDARD UNIT HAS BEEN APPROVED BY THE DIVISION

| | |
|---|--|
|  <p>SURFACE LOCATION Lat - N 32°42'38.38" Long - W 104°24'19.68" NMSPCE - N 622277.3 E 519151.7 (NAD-83)</p> <p>Fee</p> | <p>OPERATOR CERTIFICATION</p> <p>I hereby certify that the information contained herein is true and complete to the best of my knowledge and belief, and that this organization either owns a working interest or unleased mineral interest in the land including the proposed bottom hole location of has a right to drill this well at this location pursuant to a contract with an owner of such a mineral or working interest, or to a voluntary pooling agreement or a compulsory pooling order heretofore entered by the Division.</p> <p> 3/22/2012 Signature Date Terri Stathem Printed Name tstathem@cimarex.com Email Address</p> <p>SURVEYOR CERTIFICATION</p> <p>I hereby certify that the well location shown on this plat was plotted from field notes of actual surveys made by me or under my supervision and that the same is true and correct to the best of my belief.</p> <p>MAY 9 2011 Date Surveyed Signature & Seal of Professional Surveyor  W.O. No. Certificate No. Gary L. Jones 7977 BASIN SURVEYS 24507</p> |
|---|--|