

RECEIVED APR 4 2012

District I
1625 N. French Dr., Hobbs, N.M. 88240
Phone: (575) 393-6161 Fax (575) 393-0720
District II
811 S. First St., ARTESIA, NM 88210
Phone: (575) 748-1283 Fax (575) 478-9720
District III
1000 Rio Brazos Road, Aztec, NM 87410
Phone: (505) 334-6178 Fax (505) 334-6170
District IV
1000 Rio Brazos Road, Aztec, NM 87410
Phone: (505) 334-6178 Fax (505) 334-6170

State of New Mexico
Energy, Minerals & Natural Resources Department
OIL CONSERVATION DIVISION
1220 South St. Francis Dr.
Santa Fe, NM 87505

Form C-102
Revised august 1, 2011
Submit one copy to appropriate
District Office

☐ AMENDED REPORT

WELL LOCATION AND ACREAGE DEDICATION PLAT

APIA Number 30-015-38502	Pool Code 3250	Pool Name Atoka; Glorieta - Yaso
Property Code 38513	Property Name NICKEL PLATE 16 STATE COM	Well Number 1H
GRID No. 258462	Operator name NADEL AND GUSSMAN HEYCO	Elevation 3354.1'


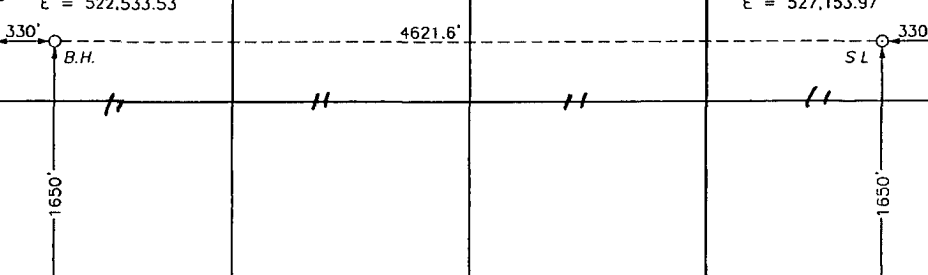

Surface Location

URL or lot no.	Section	Township	Range	Lot ISDN	Feet from the	North/South line	Feet from the	East/West line	County
I	16	18 S	26 E		1650'	SOUTH	330'	EAST	EDDY

Bottom Hole Location If Different From Surface

URL or lot no.	Section	Township	Range	Lot Idn	Feet from the	North/South line	Feet from the	East/West line	County
L	16	18 S	26 E		1650'	SOUTH	330'	WEST	EDDY
Dedicated Acres 160	Joint or Infill	Consolidation Code	Order No.						

No allowable will be assigned to this completion until all interests have been consolidated or a non-standard unit has been approved by the division.

				OPERATOR CERTIFICATION I hereby certify that the information contained herein is true and complete to the best of my knowledge and belief, and that this organization either owns a working interest or unless minerals interest in the land including the proposed bottom hole location or has a right or title this well at this location pursuant to a contract with an owner of such a mineral or working interest, or to a voluntary pooling agreement or a compulsory pooling order heretofore entered by division.	
				 Signature Date	
				JASON GOSS Printed Name	
				JGOSS@NAGUSS.COM E-mail Address	
				SURVEYOR CERTIFICATION I hereby certify that the well location shown on this plat was plotted from field notes of actual surveys made by me or under my supervision, and that the same are true and correct to the best of my belief.	
PROPOSED BOTTOM HOLE LOCATION LAT = 32°44'42.71" LONG = 104°23'40.19" N.M.S.P.C.E. N = 634,840.91' E = 522,533.53'				SURFACE LOCATION LAT = 32°44'42.90" LONG = 104°22'46.09" N.M.S.P.C.E. N = 634,858.00' E = 527,153.97'	
					
				Certificate Number TERRY D. RAINS, JR. N.M.R.P.L.S. 12516	