

District I
1625 N. French Dr., Hobbs, NM 88240
District II
1301 W. Grand Avenue, Artesia, NM 88210
District III
1000 Rio Brazos Road, Aztec, NM 87410
District IV
1220 S. St. Francis Dr., Santa Fe, NM 87505

State of New Mexico
Energy Minerals and Natural Resources

Oil Conservation Division
1220 South St. Francis Dr.
Santa Fe, NM 87505

Form C-141
Revised October 10, 2003

Submit 2 Copies to appropriate
District Office in accordance
with Rule 116 on back
side of form

Release Notification and Corrective Action

nMLB 1211657104

OPERATOR			<input checked="" type="checkbox"/> Initial Report	<input checked="" type="checkbox"/> Final Report
Name of Company Yates Petroleum Corporation	OGRID Number 25575	Contact Robert Asher		
Address 105 S. 4 TH Street		Telephone No. 575-748-1471		
Facility Name Waldrip JY #1 Battery	API Number 30-015-22755	Facility Type Battery		
Surface Owner Fee	Mineral Owner	Lease No.		

LOCATION OF RELEASE

Unit Letter	Section	Township	Range	Feet from the	North/South Line	Feet from the	East/West Line	County
L	34	18S	26E					Eddy

Latitude 32.70327 Longitude 104.37686

NATURE OF RELEASE

Type of Release Produced Water	Volume of Release 19 B/PW	Volume Recovered 19 B/PW	
Source of Release Produced Water Tank	Date and Hour of Occurrence 4/13/2012; AM	Date and Hour of Discovery 4/13/2012; AM	
Was Immediate Notice Given? <input type="checkbox"/> Yes <input type="checkbox"/> No <input checked="" type="checkbox"/> Not Required	If YES, To Whom? N/A		
By Whom? N/A	Date and Hour N/A	<div style="border: 2px solid black; padding: 5px; text-align: center;"> RECEIVED APR 16 2012 NMOCD ARTESIA </div>	
Was a Watercourse Reached? <input type="checkbox"/> Yes <input checked="" type="checkbox"/> No	If YES, Volume Impacting the Watercourse. N/A		
If a Watercourse was Impacted, Describe Fully.* N/A			




Describe Cause of Problem and Remedial Action Taken.*

Fuse on water pump blew keeping pump from turning on at the appropriate level. This caused the water tank to run over. Vacuum truck called.

Describe Area Affected and Cleanup Action Taken.*

An approximate area of 15' X 25' (inside bermed and lined battery). All released produced water recovered, fuse replaced in water pump. Depth to Ground Water: >100' (168', Section 34, T18S-R26E, NMOSE), Wellhead Protection Area: No, Distance to Surface Water Body: > 1000', SITE RANKING IS 0. Based on all water being recovered and battery is lined, Yates Petroleum Corporation requests closure.

I hereby certify that the information given above is true and complete to the best of my knowledge and understand that pursuant to NMOCD rules and regulations all operators are required to report and/or file certain release notifications and perform corrective actions for releases which may endanger public health or the environment. The acceptance of a C-141 report by the NMOCD marked as "Final Report" does not relieve the operator of liability should their operations have failed to adequately investigate and remediate contamination that pose a threat to ground water, surface water, human health or the environment. In addition, NMOCD acceptance of a C-141 report does not relieve the operator of responsibility for compliance with any other federal, state, or local laws and/or regulations.

Signature: 	OIL CONSERVATION DIVISION	
Printed Name: Robert Asher	Signed By  Approved by District Supervisor:	
Title: Senior Environmental Regulatory Agent	Approval Date: APR 25 2012	Expiration Date: <i>N/A</i>
E-mail Address: boba@yatespetroleum.com	Conditions of Approval: <i>N/A</i>	Attached <input type="checkbox"/>
Date: Monday, April 16, 2012 Phone: 575-748-4021	2RP- 	

* Attach Additional Sheets If Necessary

2RP-1109