


District I
1625 N. French Dr., Hobbs, NM 88240
District II
1301 W. Grand Avenue, Artesia, NM 88210
District III
1000 Rio Brazos Road, Aztec, NM 87410
District IV
1220 S. St. Francis Dr., Santa Fe, NM 87505

State of New Mexico
Energy Minerals and Natural Resources

Oil Conservation Division
1220 South St. Francis Dr.
Santa Fe, NM 87505



Form C-141
Revised October 10, 2003

State District Office in
Artesia, NM 88210
in accordance with 19.15.29 NMAC

Release Notification and Corrective Action

nMLB1213136420

OPERATOR

☒ Initial Report ☐ Final Report

Name of Company: Linn Operating	Contact: Joe Hernandez
Address: 2130 W. Bender Hobbs, NM 88240	Telephone No.: 575-738-1739
Facility Name: Turner B South Transfer Line-Turner B #12	Facility Type: Injection

Surface Owner: Federal	Mineral Owner: Federal	API No.: 3001505284
------------------------	------------------------	---------------------

LOCATION OF RELEASE

Unit Letter L	Section 20	Township 17S	Range 31E	Feet from the 2080	North/South Line South	Feet from the 660	East/West Line West	County Eddy
------------------	---------------	-----------------	--------------	-----------------------	---------------------------	----------------------	------------------------	----------------

Latitude: 32.8185128125348 **Longitude:** -103.898345631192

NATURE OF RELEASE

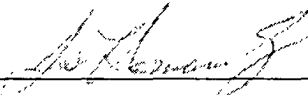

Type of Release: Produced Water	Volume of Release: 11	Volume Recovered: 7
Source of Release: Pipeline	Date and Hour of Occurrence: 01/27/2012 1pm	Date and Hour of Discovery: 01/27/2012 1:30pm
Was Immediate Notice Given? <input checked="" type="checkbox"/> Yes <input type="checkbox"/> No <input type="checkbox"/> Not Required	If YES, To Whom? M.Bratcher-NM OCD Terry Gregston-BLM	
By Whom? Joe Hernandez	Date and Hour 01/27/2012 3pm	
Was a Watercourse Reached? <input type="checkbox"/> Yes <input checked="" type="checkbox"/> No	If YES, Volume Impacting the Watercourse.	

If a Watercourse was Impacted, Describe Fully,*:

Describe Cause of Problem and Remedial Action Taken.*: Incident Description: Loc. Charged Turner B South Battery E Sec.29-T175-R31E
Max Fries Battery Sec.30-T175-31E LC 065014
Fren Oil Co. Battery NWISE Sec.19-175-R31E LC-031844
Friess Federal Battery NWISE,Sec.19-T175-R31E LC-060409
7 1/4Transit Line East of Office approx 30yds ran 300ft X 4ft wide, dug up line with shovels found bolts on clamps
rotted

Describe Area Affected and Cleanup Action Taken.* : Remedial action pending

I hereby certify that the information given above is true and complete to the best of my knowledge and understand that pursuant to NMOC rules and regulations all operators are required to report and/or file certain release notifications and perform corrective actions for releases which may endanger public health or the environment. The acceptance of a C-141 report by the NMOC marked as "Final Report" does not relieve the operator of liability should their operations have failed to adequately investigate and remediate contamination that pose a threat to ground water, surface water, human health or the environment. In addition, NMOC acceptance of a C-141 report does not relieve the operator of responsibility for compliance with any other federal, state, or local laws and/or regulations.

Signature: 	OIL CONSERVATION DIVISION	
Printed Name: Joe Hernandez	Signed By  Approved by District Supervisor:	
Title: Production Foreman	Approval Date: MAY 10 2012	Expiration Date:
E-mail Address: jhernandez@linenergy.com	Conditions of Approval:	Attached <input type="checkbox"/>
Date: 04/23/2012 Phone: 575-942-9492		

* Attach Additional Sheets If Necessary

Remediation per OCD Rules &
Guidelines. **SUBMIT REMEDIATION
PROPOSAL NOT LATER THAN:**
6/10/2012

2RP-1122