

District I  
1625 N. French Dr., Hobbs, NM 88240  
Phone: (575) 393-6161 Fax: (575) 393-0720  
District II  
811 S. First St., Artesia, NM 88210  
Phone: (575) 748-1283 Fax: (575) 748-9720  
District III  
1000 Rio Brazos Road, Aztec, NM 87410  
Phone: (505) 334-6178 Fax: (505) 334-6170  
District IV  
1220 S. St. Francis Dr., Santa Fe, NM 87505  
Phone: (505) 476-3460 Fax: (505) 476-3462

State of New Mexico  
Energy Minerals and Natural Resources  
Oil Conservation Division  
1220 South St. Francis Dr.  
Santa Fe, NM 87505

Form C-101  
Revised December 16, 2011  
Permit

APPLICATION FOR PERMIT TO DRILL, RE-ENTER, DEEPEN, PLUGBACK, OR ADD A ZONE

<sup>1</sup> Operator Name and Address G+C Service P.O. Box 1618 Artesia, NM 88210		<sup>2</sup> OGRID Number 265378
		<sup>3</sup> API Number 30-015-34290
<sup>4</sup> Property Code 306517	<sup>5</sup> Property Name Acrey	<sup>6</sup> Well No. 6

<sup>7</sup> Surface Location									
UL - Lot F	Section 36	Township 17S	Range 27E	Lot Idn	Feet from 1980	N/S Line North	Feet From 1980	E/W Line West	County Eddy



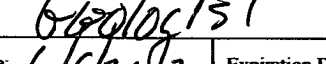
<sup>8</sup> Pool Information	
Empire Yates Seven rivers	2230

Additional Well Information				
<sup>9</sup> Work Type Deepen	<sup>10</sup> Well Type O	<sup>11</sup> Cable/Rotary Cable	<sup>12</sup> Lease Type State	<sup>13</sup> Ground Level Elevation 3609
<sup>14</sup> Multiple yes	<sup>15</sup> Proposed Depth	<sup>16</sup> Formation Empire (4-SR)	<sup>17</sup> Contractor Self	<sup>18</sup> Spud Date 6/11/2012
Depth to Ground water 275		Distance from nearest fresh water well 2 miles		Distance to nearest surface water 2 miles

<sup>19</sup> Proposed Casing and Cement Program						
Type	Hole Size	Casing Size	Casing Weight/ft	Setting Depth	Sacks of Cement	Estimated TOC
	7 7/8	5 1/2	17	445	150	Surface

Casing/Cement Program: Additional Comments
Drill from T.D. of 519 to 575 T.D.

Proposed Blowout Prevention Program			
Type	Working Pressure	Test Pressure	Manufacturer
N/A	N/A	N/A	N/A

I hereby certify that the information given above is true and complete to the best of my knowledge and belief. I further certify that the drilling pit will be constructed according to NMOCD guidelines <input checked="" type="checkbox"/> a general permit <input type="checkbox"/> or an (attached) alternative OCD-approved plan <input type="checkbox"/> .		<b>OIL CONSERVATION DIVISION</b>	
Signature:  Printed name: George A. Chase Jr. Title: President E-mail Address: 3jchase@myway.com Date: 6/6/2012		Approved By:  Title:  Approved Date: 6/8/2012 Expiration Date: 6/8/2014	
Phone: (575) 365-8702		Conditions of Approval Attached	

RECEIVED  
JUN 08 2012  
NMOCD ARTESIA

District I  
1625 N. French Dr., Hobbs, NM 88240  
Phone: (575) 393-6161 Fax: (575) 393-0720  
District II  
811 S. First St., Artesia, NM 88210  
Phone: (575) 748-1283 Fax: (575) 748-9720  
District III  
1000 Rio Brazos Road, Aztec, NM 87410  
Phone: (505) 334-6178 Fax: (505) 334-6170  
District IV  
1220 S. St. Francis Dr., Santa Fe, NM 87505  
Phone: (505) 476-3460 Fax: (505) 476-3462

State of New Mexico  
Energy, Minerals & Natural Resources Department  
OIL CONSERVATION DIVISION  
1220 South St. Francis Dr.  
Santa Fe, NM 87505

Form C-102  
Revised August 1, 2011  
Submit one copy to appropriate  
District Office

☐ AMENDED REPORT

WELL LOCATION AND ACREAGE DEDICATION PLAT

<sup>1</sup> API Number 30-015-34090	<sup>2</sup> Pool Code 22230	<sup>3</sup> Pool Name Empire Yates Seven Rivers
<sup>4</sup> Property Code 306517	<sup>5</sup> Property Name Acres	<sup>6</sup> Well Number 6
<sup>7</sup> OGRID No. 265378	<sup>8</sup> Operator Name G&C Service	<sup>9</sup> Elevation 3609

<sup>10</sup> Surface Location

UL or lot no.	Section	Township	Range	Lot Idn	Feet from the	North/South line	Feet from the	East/West line	County
F	36	17S	27E		1980	North	1980	West	Eddy

<sup>11</sup> Bottom Hole Location If Different From Surface

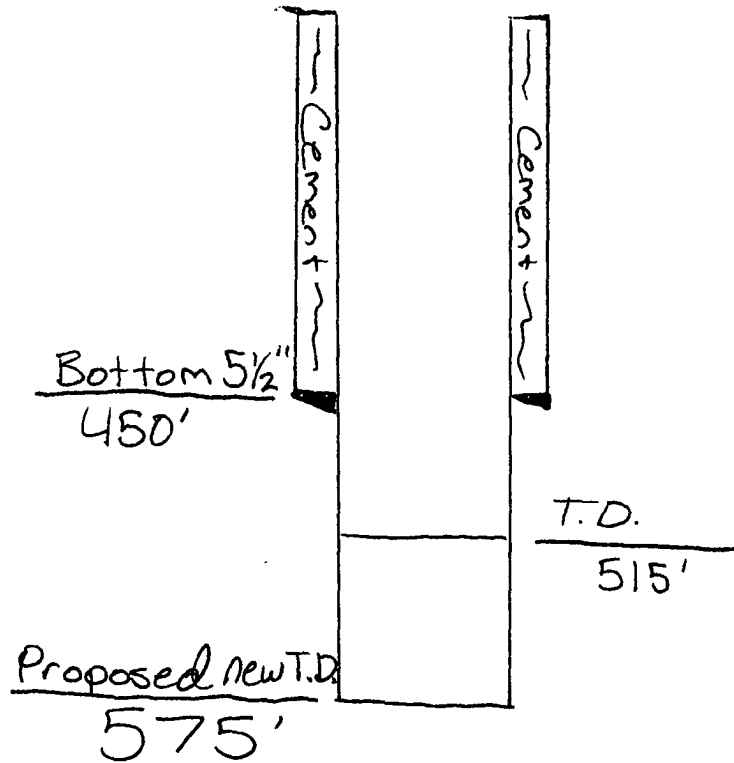
UL or lot no.	Section	Township	Range	Lot Idn	Feet from the	North/South line	Feet from the	East/West line	County

<sup>12</sup> Dedicated Acres 40	<sup>13</sup> Joint or Infill 4	<sup>14</sup> Consolidation Code	<sup>15</sup> Order No.
-------------------------------------	------------------------------------	----------------------------------	-------------------------

No allowable will be assigned to this completion until all interests have been consolidated or a non-standard unit has been approved by the division.

	<p>ON FILE 6/8/2012</p>	<p><b><sup>17</sup> OPERATOR CERTIFICATION</b> I hereby certify that the information contained herein is true and complete to the best of my knowledge and belief, and that this organization either owns a working interest or unleased mineral interest in the land including the proposed bottom hole location or has a right to drill this well at this location pursuant to a contract with an owner of such a mineral or working interest, or to a voluntary pooling agreement or a compulsory pooling order heretofore entered by the Division.</p> <p>Signature: <i>George A. Chase Jr</i> Date: 6/6/2012</p> <p>Printed Name: George A. Chase Jr</p> <p>E-mail Address: 3jchase@myway.com</p>
		<p><b><sup>18</sup> SURVEYOR CERTIFICATION</b> I hereby certify that the well location shown on this plat was plotted from field notes of actual surveys made by me or under my supervision, and that the same is true and correct to the best of my belief.</p> <p>Date of Survey:</p> <p>Signature and Seal of Professional Surveyor:</p>
		<p>Certificate Number</p>

G&C Service  
Acree State #6  
30-015-34090



# G and C Service

P.O. Box 1618  
Artesia, NM 88211-1618

Telephone: (575) 365-8702  
Fax: (575) 746-4169


6/6/2012

New Mexico Oil Conservation Division  
811 S. First St.  
Artesia, NM 88211-1618

Re: *Acrey #6*

This letter is in reference to the Oil Conservation Division's requirements for a H2S contingency plan for the above captioned well. No H2S, abnormal pressures, or temperatures are expected in the drilling of the above captioned well.

Sincerely,



George A. Chase Jr.