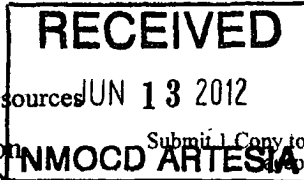


District I
1625 N. French Dr., Hobbs, NM 88240
District II
811 S. First St., Artesia, NM 88210
District III
1000 Rio Brazos Road, Aztec, NM 87410
District IV
1220 S. St. Francis Dr., Santa Fe, NM 87505

State of New Mexico
Energy Minerals and Natural Resources
Oil Conservation Division
1220 South St. Francis Dr.
Santa Fe, NM 87505



Form C-141
Revised August 8, 2011

Release Notification and Corrective Action

nJMW1217254125
Name of Company OXY Permian 166960
Address 1502 W. Commerce Drive
Facility Name
OPERATOR
Contact Chris Jones
Telephone No. 575-449-3337
Facility Type BATTERY
Initial Report ☒ Final Report ☐
Surface Owner PARAKEET 29 BATTERY Mineral Owner API No. 30-015-35140

LOCATION OF RELEASE Parakeet 29 Fed #1

Unit Letter	Section	Township	Range	Feet from the	North/South Line	Feet from the	East/West Line	County
E	29	19S	27E	1535	S	662	E	EDDY, CO

Latitude N. 32.62853 Longitude W 104.29463

NATURE OF RELEASE

Type of Release PRODUCED WATER	Volume of Release 30 BBLs	Volume Recovered 0
Source of Release LOAD LINE FAILURE	Date and Hour of Occurrence 4/24/12 @ 8:00 AM	Date and Hour of Discovery 4/24/12 @ 2:30 PM
Was Immediate Notice Given? <input checked="" type="checkbox"/> Yes <input type="checkbox"/> No <input type="checkbox"/> Not Required	If YES, To Whom? MIKE BRATCHER- NMOCD; JENNIFER VAN CURREN- BLM	
By Whom? LESLIE MORENO	Date and Hour 4/25/12 8:00 AM	
Was a Watercourse Reached? <input type="checkbox"/> Yes <input checked="" type="checkbox"/> No	If YES, Volume Impacting the Watercourse.	

If a Watercourse was Impacted, Describe Fully.*


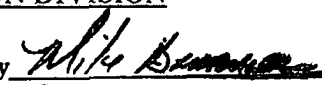
Describe Cause of Problem and Remedial Action Taken.*

A LOAD LINE RUPTURE CAUSED 30 BBLs OF PRODUCED WATER TO SPILL ONTO THE GROUND. 0 BBLs OF WATER WAS RECOVERED. REMEDIATION WILL BE PERFORMED ACCORDING TO AN OCD APPROVED REMEDIATION PLAN.

Describe Area Affected and Cleanup Action Taken.*

THE AREA AFFECTED IS APPROXIMATELY 6' X 60'. A LOAD LINE RUPTURE CAUSED 30 BBLs OF PRODUCED WATER TO SPILL ONTO THE GROUND. 0 BBLs WAS RECOVERED. REMEDIATION WILL BE PERFORMED ACCORDING TO AN OCD APPROVED REMEDIATION PLAN.

I hereby certify that the information given above is true and complete to the best of my knowledge and understand that pursuant to NMOCD rules and regulations all operators are required to report and/or file certain release notifications and perform corrective actions for releases which may endanger public health or the environment. The acceptance of a C-141 report by the NMOCD marked as "Final Report" does not relieve the operator of liability should their operations have failed to adequately investigate and remediate contamination that pose a threat to ground water, surface water, human health or the environment. In addition, NMOCD acceptance of a C-141 report does not relieve the operator of responsibility for compliance with any other federal, state, or local laws and/or regulations.

Signature: 	OIL CONSERVATION DIVISION	
Printed Name: Chris Jones	Approved by Environmental Specialist Signed By 	
Title: HES Specialist	Approval Date: JUN 20 2012	Expiration Date:
E-mail Address: Christopher_Jones@oxy.com	Conditions of Approval:	Attached <input type="checkbox"/>
Date:	Phone: 575-449-3337	

* Attach Additional Sheets If Necessary

Remediation per OCD Rules & Guidelines. SUBMIT REMEDIATION PROPOSAL NOT LATER THAN:

7/20/12

2RP-1178