

Submit 1 Copy To Appropriate District  
Office  
District I  
1625 N. French Dr., Hobbs, NM 88240  
District II  
1301 W. Grand Ave., Artesia, NM 88210  
District III  
1000 Rio Brazos Rd., Aztec, NM 87410  
District IV  
1220 S. St. Francis Dr., Santa Fe, NM  
87505

State of New Mexico  
Energy, Minerals and Natural Resources

Form C-103  
October 13, 2009

OIL CONSERVATION DIVISION  
1220 South St. Francis Dr.  
Santa Fe, NM 87505

WELL API NO.  
30-015-38334

5. Indicate Type of Lease

STATE ☒ FEE ☐

6. State Oil & Gas Lease No.

7. Lease Name or Unit Agreement Name

DIAMOND PWU 22

8. Well Number 1H

9. OGRID Number  
6137

10. Pool name or Wildcat  
TURKEY TRACK, BONE SPRING

SUNDRY NOTICES AND REPORTS ON WELLS  
(DO NOT USE THIS FORM FOR PROPOSALS TO DRILL OR TO DEEPEN OR PLUG BACK TO A  
DIFFERENT RESERVOIR USE "APPLICATION FOR PERMIT" (FORM C-101) FOR SUCH  
PROPOSALS)

1. Type of Well: Oil Well ☒ Gas Well ☐ Other

2. Name of Operator  
DEVON ENERGY PRODUCTION CO. LP

3. Address of Operator  
PO BOX 250, ARTESIA, NM 88211

4. Well Location

Unit Letter: D; 575 feet from the NORTH line and 330 feet from the WEST line

Section 22 Township 19S Range 29E NMPM EDDY County

11. Elevation (Show whether DR, RKB, RT, GR, etc.)  
3331' GL

12. Check Appropriate Box to Indicate Nature of Notice, Report or Other Data

NOTICE OF INTENTION TO:

PERFORM REMEDIAL WORK ☐ PLUG AND ABANDON ☐  
TEMPORARILY ABANDON ☐ CHANGE PLANS ☐  
PULL OR ALTER CASING ☐ MULTIPLE COMPL ☐  
DOWNHOLE COMMINGLE ☐

OTHER: ☒ ADD LACT UNIT

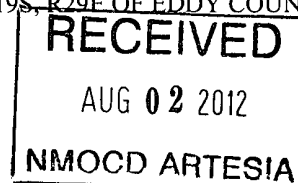
SUBSEQUENT REPORT OF:

REMEDIAL WORK ☐ ALTERING CASING ☐  
COMMENCE DRILLING OPNS. ☐ P AND A ☐  
CASING/CEMENT JOB ☐

OTHER: ☐

13. Describe proposed or completed operations. (Clearly state all pertinent details, and give pertinent dates, including estimated date of starting any proposed work). SEE RULE 19.15.7.14 NMAC. For Multiple Completions: Attach wellbore diagram of proposed completion or recompletion.

DEVON ENERGY PRODUCTION CO, LP RESPECTFULLY WANTS TO NOTIFY YOU OF DEVON INSTALLING A 3" TRUCK LACT AT THE DIAMOND 22-1H BATTERY. THIS BATTERY IS LOCATED IN SECTION 22, T19S, R29E OF EDDY COUNTY, N.M. (ATTACHED IS THE NEW FACILITY DIAGRAM)



Spud Date:

Rig Release Date:

I hereby certify that the information above is true and complete to the best of my knowledge and belief.

SIGNATURE Rebecca Raga TITLE FIELD ADMIN TECH

DATE: 8/1/2012

Type or print name: Rebecca Raga

E-mail address: Rebecca.raga@dmn.com

PHONE: 575-746-5564

For State Use Only

APPROVED BY: RDade TITLE Dist. Supervisor

DATE 8/3/12

Conditions of Approval (if any):

Section 22, T19S , R29E  
Diamond 22-1H  
Eddy County, N.M  
API# N/A





Production System Open

- 1) Oil sales by tank gauge to tank truck
- 2) Seal requirements.


A. Production Phase On all Tanks.

- (1) All valves 5 sealed closed


Sales Phase: On Tank being hauled

- (1) Valve 1 sealed closed 
- (2) Valve 3 sealed closed 
- (3) Valve 4 sealed closed 
- (4) Valve 5 sealed closed. 

(5) Misc Valves Plugged or otherwise unaccessible


NOTE Valve 2 is either a test or roll line if there is a valve 2 it will be sealed closed 


Ledger for Site Diagram

Valve #1. Production Line 

Valve #2: Test or Roll line 


Valve #3 Equalizer Line 

Valve #4: Circ /Drain Line 

Valve #5: Sles Line 

Valve #6. BS&W Load Line 

Buried Lines

Firewall: 

Wellhead 

Stak-pak

Production line. \_\_\_\_\_

Water line: - - - - -

Gas Meter 

