

District I  
1625 N. French Dr., Hobbs, NM 88240  
District II  
1301 W. Grand Avenue, Artesia, NM 88210  
District III  
1000 Rio Brazos Road, Aztec, NM 87410  
District IV  
1220 S. St. Francis Dr., Santa Fe, NM 87505

State of New Mexico  
Energy Minerals and Natural Resources

Oil Conservation Division  
1220 South St. Francis Dr.  
Santa Fe, NM 87505

Form C-141  
Revised October 10, 2003

Submit 2 Copies to appropriate  
District Office in accordance  
with Rule 116 on back  
side of form

**Release Notification and Corrective Action**

<b>MLB/134057565</b>		<b>OPERATOR</b>		<input type="checkbox"/> Initial Report	<input checked="" type="checkbox"/> Final Report
Name of Company <b>COG Operating LLC</b>		Contact <b>Pat Ellis</b>			
Address <b>550 W. Texas, Suite 1300 Midland, Texas 79701</b>		Telephone No. <b>(432) 230-0077</b>			
Facility Name <b>Harper State Tank Battery</b>		Facility Type <b>Tank Battery</b>			
Surface Owner <b>State</b>		Mineral Owner		Lease No. <b>API# 30-015-30831</b>	

**LOCATION OF RELEASE**

Unit Letter <b>P</b>	Section <b>16</b>	Township <b>17-S</b>	Range <b>30-E</b>	Feet from the	North/South Line	Feet from the	East/West Line	County <b>Eddy</b>
-------------------------	----------------------	-------------------------	----------------------	---------------	------------------	---------------	----------------	-----------------------

**Latitude N 32 49.728° Longitude W 103 58.150°**

**NATURE OF RELEASE**

Type of Release: <b>Produced Fluid</b>	Volume of Release <b>2 bbls oil 8 bbls produced water</b>	Volume Recovered <b>1 bbls oil 6 bbls produced water</b>
Source of Release <b>Water transfer line</b>	Date and Hour of Occurrence <b>11/21/2011</b>	Date and Hour of Discovery <b>11/21/2011 4:30 pm</b>
Was Immediate Notice Given? <input type="checkbox"/> Yes <input checked="" type="checkbox"/> No <input checked="" type="checkbox"/> Not Required	If YES, To Whom?	
By Whom? <b>Josh Russo</b>	Date and Hour	
Was a Watercourse Reached? <input type="checkbox"/> Yes <input checked="" type="checkbox"/> No	If YES, Volume Impacting the Watercourse. <b>N/A</b>	

If a Watercourse was Impacted, Describe Fully.\*

N/A




Describe Cause of Problem and Remedial Action Taken.\*

The water transfer line leaked inside the facility. The line has been repaired and returned to service.

Describe Area Affected and Cleanup Action Taken.\*

Tetra Tech inspected site and collected samples to define spills extent. Soil with TPH concentrations above the RRAL and/or elevated chloride concentrations was removed and hauled away to Controlled Recovery, Inc., Hobbs, NM. Site was then brought up to surface grade with clean backfill material. Tetra Tech prepared closure report and submitted to NMOCD for review.

I hereby certify that the information given above is true and complete to the best of my knowledge and understand that pursuant to NMOCD rules and regulations all operators are required to report and/or file certain release notifications and perform corrective actions for releases which may endanger public health or the environment. The acceptance of a C-141 report by the NMOCD marked as "Final Report" does not relieve the operator of liability should their operations have failed to adequately investigate and remediate contamination that pose a threat to ground water, surface water, human health or the environment. In addition, NMOCD acceptance of a C-141 report does not relieve the operator of responsibility for compliance with any other federal, state, or local laws and/or regulations.

Signature: 		<b>OIL CONSERVATION DIVISION</b>	
Printed Name: <b>Ike Tavarez</b>		Signed By:  Approved by District Supervisor:	
Title: <b>Project Manager</b>		Approval Date: <b>AUG 10 2012</b>	Expiration Date: <b>N/A</b>
E-mail Address: <b>ike.tavarez@tetratech.com</b>		Conditions of Approval: 	Attached <input type="checkbox"/>
Date: <b>3-1-12</b> Phone: <b>(432) 682-4559</b>			

Attach Additional Sheets If Necessary

2RP-968