

District I  
1625 N. French Dr., Hobbs, NM 88240  
District II  
1301 W. Grand Avenue, Artesia, NM 88210  
District III  
1000 Rio Brazos Road, Aztec, NM 87410  
District IV  
1220 S. St. Francis Dr., Santa Fe, NM 87505

State of New Mexico  
Energy Minerals and Natural Resources  
Oil Conservation Division  
1220 South St. Francis Dr.  
Santa Fe, NM 87505

RECEIVED

FEB 28 2012

NMOCD ARTESIA

Form C-141  
Revised October 10, 2003  
Submit 2 Copies to appropriate District Office in accordance with Rule 116 on back side of form

### Release Notification and Corrective Action

nm13112228231		OPERATOR		<input type="checkbox"/> Initial Report	<input checked="" type="checkbox"/> Final Report
Name of Company COG Operating LLC		Contact Pat Ellis			
Address 550 W. Texas, Suite 1300 Midland, Texas 79701		Telephone No. (432) 685-4332			
Facility Name Sagebrush Federal		Facility Type Tank Battery			
Surface Owner: Federal		Mineral Owner		Lease No. (API#) 30-015-33910	




### LOCATION OF RELEASE

Unit Letter J	Section 34	Township 18S	Range 27E	Feet from the	North/South Line	Feet from the	East/West Line	County Eddy
------------------	---------------	-----------------	--------------	---------------	------------------	---------------	----------------	----------------

Latitude 33 42.105 Longitude 104 15.876

### NATURE OF RELEASE

Type of Release: Condensate	Volume of Release 217 bbls	Volume Recovered 0 bbls
Source of Release: Hole in bottom of tank	Date and Hour of Occurrence 07/11/2011	Date and Hour of Discovery 07/11/2011 6:00 p.m.
Was Immediate Notice Given? <input checked="" type="checkbox"/> Yes <input type="checkbox"/> No <input type="checkbox"/> Not Required	If YES, To Whom? Mike Bratcher--OCD	
By Whom? Josh Russo	Date and Hour 07/11/2011 1:18 a.m.	
Was a Watercourse Reached? <input type="checkbox"/> Yes <input checked="" type="checkbox"/> No	If YES, Volume Impacting the Watercourse. N/A	
If a Watercourse was Impacted, Describe Fully.* N/A		
Describe Cause of Problem and Remedial Action Taken.* A hole developed in the bottom of the oil tank causing the release of condensate. The tank has been taken out of service and will be switched with a new tank.		
Describe Area Affected and Cleanup Action Taken.* Tetra Tech inspected and assessed the spill area to define the extents. The impacted soils exceeding the RRAL were removed and hauled to proper disposal. Based on the confirmation sample results, the excavation was backfilled to grade with clean backfill material. Tetra Tech prepared a closure report to submit to the NMOCD for review.		
I hereby certify that the information given above is true and complete to the best of my knowledge and understand that pursuant to NMOCD rules and regulations all operators are required to report and/or file certain release notifications and perform corrective actions for releases which may endanger public health or the environment. The acceptance of a C-141 report by the NMOCD marked as "Final Report" does not relieve the operator of liability should their operations have failed to adequately investigate and remediate contamination that pose a threat to ground water, surface water, human health or the environment. In addition, NMOCD acceptance of a C-141 report does not relieve the operator of responsibility for compliance with any other federal, state, or local laws and/or regulations.		

Signature: 		OIL CONSERVATION DIVISION	
Printed Name: Ike Tavarez (agent for COG)		Approved by District Supervisor: 	
Title: Project Manager		Approval Date: AUG 13 2012	Expiration Date: N/A
E-mail Address: Ike.Tavarez@TetraTech.com		Conditions of Approval: N/A 	Attached <input type="checkbox"/>
Date: 2-14-12	Phone: (432) 682-4559		

\* Attach Additional Sheets If Necessary

rec'd 2/28/12

2RP-818