

District I
1625 N French Dr., Hobbs, NM 88240
District II
811 S First St, Artesia, NM 88210
District III
1000 Rio Brazos Rd, Aztec, NM 87410
District IV
1220 S. St. Francis Dr, Santa Fe, NM 87505

State of New Mexico
Energy, Minerals & Natural Resources

Form C-104
Revised August 1, 2011

Oil Conservation Division
1220 South St. Francis Dr.
Santa Fe, NM 87505

Submit one copy to appropriate District Office

☐ AMENDED REPORT

I. REQUEST FOR ALLOWABLE AND AUTHORIZATION TO TRANSPORT

¹ Operator name and Address Apache Corporation 303 Veterans Airpark Lane Suite 3000 Midland TX 79705		² OGRID Number 873
		³ Reason for Filing Code/ Effective Date NW/ 06/30/2012
⁴ API Number 30-015-40032	⁵ Pool Name Cedar Lake; Glorieta-Yeso	⁶ Pool Code 96831
⁷ Property Code 308720	⁸ Property Name Lee Federal	⁹ Well Number 045

II. ¹⁰Surface Location

UL or lot no. H	Section 20	Township 17S	Range 31E	Lot Idn	Feet from the 1730	North/South Line North	Feet from the 1000	East/West line East	County Eddy
--------------------	---------------	-----------------	--------------	---------	-----------------------	---------------------------	-----------------------	------------------------	----------------

¹¹Bottom Hole Location

UL or lot no.	Section	Township	Range	Lot Idn	Feet from the	North/South line	Feet from the	East/West line	County
¹² Lsc Code F	¹³ Producing Method Code P	¹⁴ Gas Connection Date 06/30/2012	¹⁵ C-129 Permit Number	¹⁶ C-129 Effective Date	¹⁷ C-129 Expiration Date				





III. Oil and Gas Transporters

¹⁸ Transporter OGRID	¹⁹ Transporter Name and Address	²⁰ O/G/W
221115	Frontier Field Services LLC 4200 East Skelly Drive Suite 700 Tulsa OK 74135	G
15694	Navajo Refining Co P/L Division PO Box 159 Artesia NM 88211	O
<div>RECEIVED AUG 14 2012 NMOCD ARTESIA</div>		

IV. Well Completion Data

²¹ Spud Date 05/15/2012	²² Ready Date 06/30/2012	²³ TD 6400'	²⁴ PBDT 6357'	²⁵ Perforations 4636'-5911'	²⁶ DHC, MC
²⁷ Hole Size	²⁸ Casing & Tubing Size	²⁹ Depth Set	³⁰ Sacks Cement		
17-1/2"	13-3/8"	300'	400 sx Class C		
11"	8-5/8"	3514'	1280 sx Class C		
7-7/8"	5-1/2"	6400'	1100 sx Class C		
Tubing	2-7/8"	6047'			

V. Well Test Data

³¹ Date New Oil 06/30/2012	³² Gas Delivery Date 06/30/2012	³³ Test Date 08/04/2012	³⁴ Test Length 24	³⁵ Tbg. Pressure	³⁶ Csg. Pressure
³⁷ Choke Size	³⁸ Oil 155	³⁹ Water 231	⁴⁰ Gas 300		⁴¹ Test Method P
⁴² I hereby certify that the rules of the Oil Conservation Division have been complied with and that the information given above is true and complete to the best of my knowledge and belief. Signature: 			OIL CONSERVATION DIVISION Approved by: 		
Printed name: Fatima Vasquez			Title: 		
Title: Regulatory Tech			Approval Date: 		
E-mail Address: Fatima.Vasquez@apachecorp.com					
Date: 08/06/2012		Phone: (432) 818-1015			