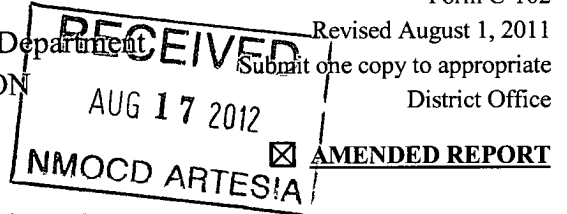


District I
1625 N French Dr., Hobbs, NM 88240
Phone (575) 393-6161 Fax (575) 393-0720
District II
811 S First St., Artesia, NM 88210
Phone (575) 748-1283 Fax (575) 748-9720
District III
1000 Rio Brazos Road, Aztec, NM 87410
Phone (505) 334-6178 Fax (505) 334-6170
District IV
1220 S St Francis Dr., Santa Fe, NM 87505
Phone (505) 476-3460 Fax (505) 476-3462

State of New Mexico
Energy, Minerals & Natural Resources Department
OIL CONSERVATION DIVISION
1220 South St. Francis Dr.
Santa Fe, NM 87505



WELL LOCATION AND ACREAGE DEDICATION PLAT




¹ API Number 30-015-38541		² Pool Code	³ Pool Name Wildcat; Bone Spring
⁴ Property Code 38530	⁵ Property Name Slalom BPZ Federal		⁶ Well Number 1H
⁷ OGRID No. 025575	⁸ Operator Name Yates Petroleum Corporation		⁹ Elevation 3465'GR

¹⁰ Surface Location									
UL or lot no. I	Section 13	Township 18S	Range 29E	Lot Idn	Feet from the 2130	North/South line South	Feet from the 330	East/West line East	County Eddy

¹¹ Bottom Hole Location If Different From Surface									
UL or lot no. L	Section 13	Township 18S	Range 29E	Lot Idn	Feet from the 1991	North/South line South	Feet from the 385	East/West line West	County Eddy

¹² Dedicated Acres 160	¹³ Joint or Infill	¹⁴ Consolidation Code	¹⁵ Order No.
---	-------------------------------	----------------------------------	-------------------------

No allowable will be assigned to this completion until all interests have been consolidated or a non-standard unit has been approved by the division.

¹⁶				¹⁷ OPERATOR CERTIFICATION <i>I hereby certify that the information contained herein is true and complete to the best of my knowledge and belief, and that this organization either owns a working interest or unleased mineral interest in the land including the proposed bottom hole location or has a right to drill this well at this location pursuant to a contract with an owner of such a mineral or working interest, or to a voluntary pooling agreement or a compulsory pooling order heretofore entered by the division</i>  Signature _____ Date August 16, 2012 Tina Huerta Printed Name tnah@yatespetroleum.com E-mail Address	
				¹⁸ SURVEYOR CERTIFICATION <i>I hereby certify that the well location shown on this plat was plotted from field notes of actual surveys made by me or under my supervision, and that the same is true and correct to the best of my belief.</i>  Date of Survey _____ Signature and Seal of Professional Surveyor: _____ Certificate Number _____	