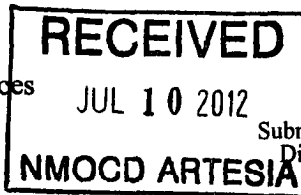


District I
1625 N. French Dr., Hobbs, NM 88240
District II
1301 W. Grand Avenue, Artesia, NM 88210
District III
1000 Rio Brazos Road, Aztec, NM 87410
District IV
1220 S. St. Francis Dr., Santa Fe, NM 87505

State of New Mexico
Energy Minerals and Natural Resources
Oil Conservation Division
1220 South St. Francis Dr.
Santa Fe, NM 87505



Form C-141
Revised October 10, 2003
Submit 2 Copies to appropriate
District Office in accordance
with Rule 116 on back
side of form

Release Notification and Corrective Action

OPERATOR

☐ Initial Report ☒ Final Report

Name of Company Yates Petroleum Corporation	OGRID Number 25575	Contact Amanda Trujillo
Address 104 S. 4 TH Street	Telephone No. 575-748-1471	
Facility Name Benson Deep BDX Fed Com #1	API Number 30-015-22793	Facility Type Oil
		Order Number 2RP-

Surface Owner Federal	Mineral Owner Federal	Lease No. NM - 27276
--------------------------	--------------------------	-------------------------

LOCATION OF RELEASE

Unit Letter	Section	Township	Range	Feet from the	North/South Line	Feet from the	East/West Line	County
O	33	18S	30E	660	SOUTH	2180	EAST	EDDY

NATURE OF RELEASE

Type of Release CONDENSATE	Volume of Release UNKNOWN	Volume Recovered 0
Source of Release TANK BOTTOM	Date and Hour of Occurrence UNKNOWN	Date and Hour of Discovery 5/7/2012 - PM
Was Immediate Notice Given? <input checked="" type="checkbox"/> Yes <input type="checkbox"/> No <input type="checkbox"/> Not Required	If YES, To Whom? Mike Bratcher - NMOCD/Artesia	
By Whom? Amanda Trujillo - Yates Petroleum Corporation	Date and Hour 05/09/2012 pm	
Was a Watercourse Reached? <input type="checkbox"/> Yes <input checked="" type="checkbox"/> No	If YES, Volume Impacting the Watercourse. N/A	

If a Watercourse was Impacted, Describe Fully.*
N/A

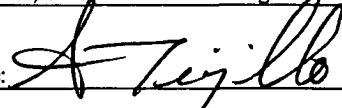

Describe Cause of Problem and Remedial Action Taken.*

Lease Operator reported Staining around tank had oil transferred to another tank and had tank cleaned out for inspection. Suspect tank and neighboring tank were removed. It was determined there was a hole in the bottom of the tank.

Describe Area Affected and Cleanup Action Taken.*

An approximate size of 15' x 20' was impacted. The impacted area is located beneath the west oil tank. Soil from the pooling areas will be excavated and disposed of at an NMOCD approved facility. Vertical and horizontal delineation samples were taken and analysis ran for TPH and BTEX once all contaminated material was removed. See Analysis attached **Depth to Ground Water: >100' (approx. 175', per New Mexico ChevronTexaco Trend Map 2005); Wellhead Protection Area: No; Distance to Surface Water Body: >1000'; SITE RANKING IS 0.**

I hereby certify that the information given above is true and complete to the best of my knowledge and understand that pursuant to NMOCD rules and regulations all operators are required to report and/or file certain release notifications and perform corrective actions for releases which may endanger public health or the environment. The acceptance of a C-141 report by the NMOCD marked as "Final Report" does not relieve the operator of liability should their operations have failed to adequately investigate and remediate contamination that pose a threat to ground water, surface water, human health or the environment. In addition, NMOCD acceptance of a C-141 report does not relieve the operator of responsibility for compliance with any other federal, state, or local laws and/or regulations.

Signature: 	OIL CONSERVATION DIVISION	
Printed Name: Amanda Trujillo	Approved by District Supervisor: 	
Title: Environmental Scientist	Approval Date: AUG 27 2012	Expiration Date: N/A
E-mail Address: atrujillo@yatespetroleum.com	Conditions of Approval: N/A	Attached <input type="checkbox"/>
Date: Thursday, June 21, 2012	Phone: 575-748-4310	

* Attach Additional Sheets If Necessary

2RP-1123