

**Submit 1 Copy To
Appropriate District
Office**

District I
1625 N French Dr., Hobbs, NM 88240
District II
1301 W. Grand Ave., Artesia, NM 88210
District III
1000 Rio Brazos Rd., Aztec, NM 87410
District IV
1220 S. St. Francis Dr., Santa Fe, NM
87505

State of New Mexico
Energy, Minerals and Natural Resources

OIL CONSERVATION DIVISION
1220 South St. Francis Dr.
Santa Fe, NM 87505

Form C-103
October 13, 2009

SUNDRY NOTICES AND REPORTS ON WELLS (DO NOT USE THIS FORM FOR PROPOSALS TO DRILL OR TO DEEPEN OR PLUG BACK TO A DIFFERENT RESERVOIR. USE "APPLICATION FOR PERMIT" (FORM C-101) FOR SUCH PROPOSALS.)		WELL API NO. 30-015-39819
1. Type of Well: Oil Well <input checked="" type="checkbox"/> Gas Well <input checked="" type="checkbox"/> Other SWD		5. Indicate Type of Lease STATE <input checked="" type="checkbox"/> FEE <input type="checkbox"/>
2. Name of Operator DEVON ENERGY PRODUCTION CO. LP		6. State Oil & Gas Lease No.
3. Address of Operator PO BOX 250, ARTESIA, NM 88211		7. Lease Name or Unit Agreement Name SHAQTUS 26 STATE #1
4. Well Location Unit Letter: D; 900 feet from the NORTH line and 1140 feet from the WEST line Section 35 Township 21S Range 31E NMPM EDDY County		8. Well Number 1
11. Elevation (Show whether DR, RKB, RT, GR, etc.) 3507.5' GL		9. OGRID Number 6137
		10. Pool name or Wildcat LOST TANK

12. Check Appropriate Box to Indicate Nature of Notice, Report or Other Data

NOTICE OF INTENTION TO:

PERFORM REMEDIAL WORK ☐ PLUG AND ABANDON ☐
TEMPORARILY ABANDON ☐ CHANGE PLANS ☐
PULL OR ALTER CASING ☐ MULTIPLE COMPL ☐
DOWNHOLE COMMINGLE ☐

OTHER: ☒ ADD LACT UNIT

SUBSEQUENT REPORT OF:

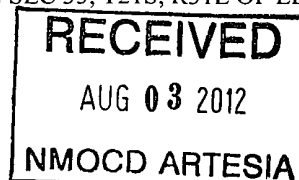
REMEDIAL WORK ☐ ALTERING CASING ☐
COMMENCE DRILLING OPNS. ☐ P AND A ☐
CASING/CEMENT JOB ☐

OTHER: ☐

13. Describe proposed or completed operations. (Clearly state all pertinent details, and give pertinent dates, including estimated date of starting any proposed work). SEE RULE 19.15.7.14 NMAC. For Multiple Completions: Attach wellbore diagram of proposed completion or recompletion.

DEVON ENERGY PRODUCTIN CO, LP RESPECTFULLY REQUESTS PERMISSION TO INSTALL A 3" TRUCK LACT AT THE SHAQTUS 26 STATE COM 1H BATTERY. THIS BATTERY IS LOCATED IN SEC 35, T21S, R31E OF EDDY COUNTY, NM.

ATTACHED IS THE NEW FACILITY DIAGRAM.



Spud Date:

Rig Release Date:

I hereby certify that the information above is true and complete to the best of my knowledge and belief.

SIGNATURE Tracy A. Kidd TITLE PRODUCTION FOREMAN

DATE: 8/2/12

Type or print name: TRACY KIDD

E-mail address: Tracy.Kidd@dmn.com

PHONE: 575-748-0189

For State Use Only

APPROVED BY: JDade TITLE Dist P Supervisor DATE 8/29/12

Conditions of Approval (if any):

Shagtus 26 State 1H

Production System: Closed

1) Oil sales by tank gauge to tank truck.

2) Seal requirements:

A. Production Phase: On all Tanks.

(1) All valves 5 sealed closed.

Sales Phase: On Tank being hauled.


(1) Valve 1 sealed closed. 

(2) Valve 3 sealed closed. 

(3) Valve 4 sealed closed. 

(4) Valve 5 sealed closed. 

{5} Misc. Valves: Plugged or otherwise unaccessible. 

NOTE: Valve 2 is either a test or roll line if there is a valve 2 it will be sealed closed. 

Legend for Site Diagram

Valve #1: Production Line 

Valve #2: Test or Roll line 

Valve #3: Circ./Drain Line 

Valve #4: Equalizer Line 

Valve #5: Sies Line 


Valve #6: BS&W Load Line 


Buried Lines: 

Firewall: 

Wellhead: 

Stak-pak: 

Production line: 

Water line: 

Gas Meter   

