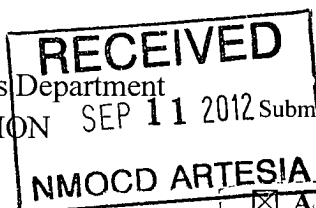


District I  
1625 N French Dr, Hobbs, NM 88240  
Phone (575) 393-6161 Fax (575) 393-0720  
District II  
811 S First St, Artesia, NM 88210  
Phone (575) 748-1283 Fax (575) 748-9720  
District III  
1000 Rio Brazos Road, Aztec, NM 87410  
Phone (505) 334-6178 Fax (505) 334-6170  
District IV  
1220 S St Francis Dr, Santa Fe, NM 87505  
Phone (505) 476-3460 Fax (505) 476-3462

State of New Mexico  
Energy, Minerals & Natural Resources Department  
OIL CONSERVATION DIVISION  
1220 South St. Francis Dr.  
Santa Fe, NM 87505



Form C-102  
Revised August 1, 2011  
Submit one copy to appropriate  
District Office

☒ AMENDED REPORT

WELL LOCATION AND ACREAGE DEDICATION PLAT

<sup>1</sup> API Number 30-015-26671		<sup>2</sup> Pool Code 8450		<sup>3</sup> Pool Name Canyon; Wolfcamp	
<sup>4</sup> Property Code 34877		<sup>5</sup> Property Name Dee 36 SE State		<sup>6</sup> Well Number 5	
<sup>7</sup> OGRID No. 025575		<sup>8</sup> Operator Name Yates Petroleum Corporation		<sup>9</sup> Elevation 3592' GR	


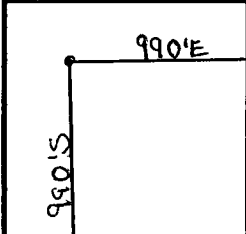
<sup>10</sup> Surface Location

UL or lot no. P	Section 36	Township 19S	Range 24E	Lot Idn	Feet from the 990	North/South line South	Feet from the 990	East/West line East	County Eddy
--------------------	---------------	-----------------	--------------	---------	----------------------	---------------------------	----------------------	------------------------	----------------

<sup>11</sup> Bottom Hole Location If Different From Surface

UL or lot no.	Section	Township	Range	Lot Idn	Feet from the	North/South line	Feet from the	East/West line	County
<sup>12</sup> Dedicated Acres 40		<sup>13</sup> Joint or Infill		<sup>14</sup> Consolidation Code		<sup>15</sup> Order No.			

No allowable will be assigned to this completion until all interests have been consolidated or a non-standard unit has been approved by the division.

<sup>16</sup>				<p><b><sup>17</sup> OPERATOR CERTIFICATION</b></p> <p><i>I hereby certify that the information contained herein is true and complete to the best of my knowledge and belief, and that this organization either owns a working interest or unleased mineral interest in the land including the proposed bottom hole location or has a right to drill this well at this location pursuant to a contract with an owner of such a mineral or working interest, or to a voluntary pooling agreement or a compulsory pooling order heretofore entered by the division</i></p> <p> September 10, 2012 Signature Date</p> <p>Tina Huerta Printed Name</p> <p>tinah@yatespetroleum.com E-mail Address</p>	
				<p><b><sup>18</sup> SURVEYOR CERTIFICATION</b></p> <p><i>I hereby certify that the well location shown on this plat was plotted from field notes of actual surveys made by me or under my supervision, and that the same is true and correct to the best of my belief</i></p> <p>_____ Date of Survey</p> <p>_____ Signature and Seal of Professional Surveyor</p> <p>_____ Certificate Number</p>	
					

Amended pool name as per email from Karen Sharp NMOC D-Artesia on 9/4/12