

UNITED STATES
DEPARTMENT OF THE INTERIOR
BUREAU OF LAND MANAGEMENT

OCD Artesia

FORM APPROVED
OMB No. 1004-0137
Expires: March 31, 2007

SUNDRY NOTICES AND REPORTS ON WELLS

Do not use this form for proposals to drill or to re-enter an
abandoned well. Use Form 3160-3 (APD) for such proposals.

SUBMIT IN TRIPLICATE- Other instructions on reverse side.

1. Type of Well
☒ Oil Well. ☐ Gas Well. ☐ Other

2. Name of Operator OXY USA Inc. 16696

3a. Address
P.O. Box 50250 Midland, TX 797103b. Phone No. (include area code)
432-685-5717

4. Location of Well (Footage, Sec., T., R., M., or Survey Description)

1980 FNL 660 FWL SWNW(E) Sec 12 T21S R23E

5. Lease Serial No.

NM 05608

6. If Indian, Allottee or Tribe Name

7. If Unit or CA/Agreement, Name and/or No.

NM 91035

8. Well Name and No

Bone Flats 12 Federal Cont #2

9. API Well No.

30-015-28304

10. Field and Pool, or Exploratory Area

Daguerre, S. Up. Penn. (Assoc)

11. County or Parish, State

Eddy NM

12. CHECK APPROPRIATE BOX(ES) TO INDICATE NATURE OF NOTICE, REPORT, OR OTHER DATA

TYPE OF SUBMISSION	TYPE OF ACTION			
<input checked="" type="checkbox"/> Notice of Intent	<input type="checkbox"/> Acidize	<input type="checkbox"/> Deepen	<input type="checkbox"/> Production (Start/Resume)	<input type="checkbox"/> Water Shut-Off
<input type="checkbox"/> Subsequent Report	<input type="checkbox"/> Alter Casing	<input type="checkbox"/> Fracture Treat	<input type="checkbox"/> Reclamation	<input type="checkbox"/> Well Integrity
<input type="checkbox"/> Final Abandonment Notice	<input type="checkbox"/> Casing Repair	<input type="checkbox"/> New Construction	<input type="checkbox"/> Recomplete	<input type="checkbox"/> Other
	<input type="checkbox"/> Change Plans	<input checked="" type="checkbox"/> Plug and Abandon	<input type="checkbox"/> Temporarily Abandon	
	<input type="checkbox"/> Convert to Injection	<input type="checkbox"/> Plug Back	<input type="checkbox"/> Water Disposal	

13. Describe Proposed or Completed Operation (clearly state all pertinent details, including estimated starting date of any proposed work and approximate duration thereof. If the proposal is to deepen directionally or recompleat horizontally, give subsurface locations and measured and true vertical depths of all pertinent markers and zones. Attach the Bond under which the work will be performed or provide the Bond No. on file with BLM/BIA. Required subsequent reports shall be filed within 30 days following completion of the involved operations. If the operation results in a multiple completion or recompleat in a new interval, a Form 3160-4 shall be filed once testing has been completed. Final Abandonment Notices shall be filed only after all requirements, including reclamation, have been completed, and the operator has determined that the site is ready for final inspection.)

TD-8000' PBTD-7714' Perfs-7774-7894' CIBP-7724'

9-5/8" 36# csg @ 1212' w/ 600sx, 12-1/4" hole, TOC-Surf-Circ

7" 23-26# csg @ 8000', DVT @ 6338' w/ 1200sx, 8-3/4" hole, TOC-Surf-Circ

1. RIH & tag Cmt/CIBP @ 7714' M&P 25sx cmt to 7614'

2. M&P 40sx cmt @ 6420-6255' WOC-Tag

3. M&P 40sx cmt @ 5835-5675' WOC-Tag

4. M&P 35sx cmt @ 4075-3935' WOC-Tag

5. M&P 45sx cmt @ 2340-2155' WOC-Tag

6. M&P 30sx cmt @ 1268-1156' WOC-Tag

7. M&P 60sx cmt @ 250' to Surface


10# MLF between plugs

RECLAMATION PROCEDURE
ATTACHEDSEE ATTACHED FOR
CONDITIONS OF APPROVAL14. I hereby certify that the foregoing is true and correct
Name (Printed/Typed)

David Stewart

Title Regulatory Advisor

Signature



Date

8/16/12

THIS SPACE FOR FEDERAL OR STATE OFFICE USE

Approved by



Title

SEPS

Date

9-25-12

Conditions of approval, if any, are attached. Approval of this notice does not warrant or
certify that the applicant holds legal or equitable title to those rights in the subject lease
which would entitle the applicant to conduct operations thereon.

Office

CFO

Title 18 U.S.C. Section 1001 and Title 43 U.S.C. Section 1212, make it a crime for any person knowingly and willfully to make to any department or agency of the United States any false, fictitious or fraudulent statements or representations as to any matter within its jurisdiction.

(Instructions on page 2)

R 10/1/2012

Accepted for record
NMOCD

OXY USA WTP LP - Proposed
Bone Flats 12 Federal Com. #2
API No. 30-015-28304

60sx @ 250'-Surface

30sx @ 1268-1156' WOC-Tag

45sx @ 2340-2155' WOC-Tag

35sx @ 4075-3935' WOC-Tag

40sx @ 5835-5675' WOC-Tag

40sx @ 6420-6255' WOC-Tag

25sx @ 7714'

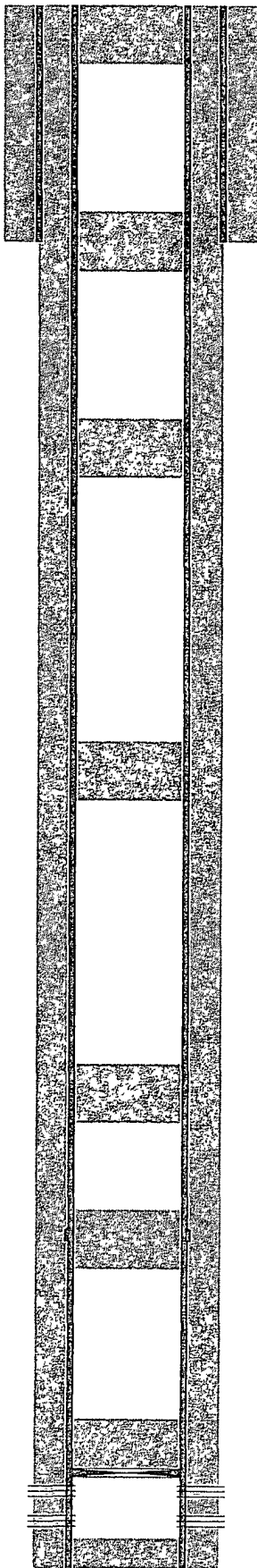
5/09-CIBP @ 7724' w/ 10' cmt

12-1/4" hole @ 1212'
9-5/8" csg @ 1212'
w/ 600sx-TOC-Surf-Circ

8-3/4" hole @ 8000'
7" csg @ 7998'
DVT @ 6338'
w/ 1200sx-TOC-Surf-Circ

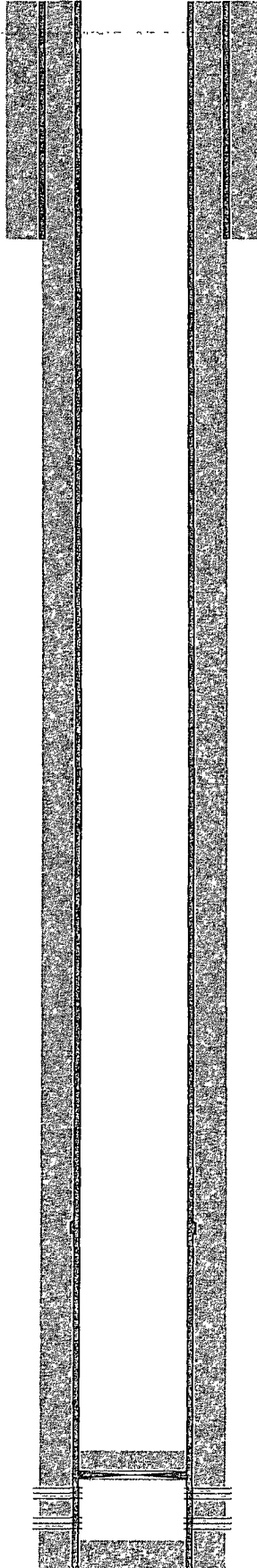
Perfs @ 7774-7894'

TD-8000'



OXY USA WTP LP - Current
Bone Flats 12 Federal Com. #2
API No. 30-015-28304

12-1/4" hole @ 1212'
9-5/8" csg @ 1212'
w/ 600sx-TOC-Surf-Circ



8-3/4" hole @ 8000'
7" csg @ 7998'
DVT @ 6338'
w/ 1200sx-TOC-Surf-Circ

5/09-CIBP @ 7724' w/ 10' cmt

Perfs @ 7774-7894'

TD-8000'