

UNITED STATES  
DEPARTMENT OF THE INTERIOR  
BUREAU OF LAND MANAGEMENT

RECEIVED

OCD Artesia

NOV 07 2012

FORM APPROVED  
OMB No. 1004-0137  
Expires: July 31, 2010

**SUNDRY NOTICES AND REPORTS ON WELLS**  
**Do not use this form for proposals to drill or to re-enter an abandoned well. Use Form 3160-3 (APD) for such proposals.**

5. Lease Serial No.  
NM 33437A

6. If Indian, Allottee or Tribe Name

**SUBMIT IN TRIPLICATE – Other instructions on page 2.**

1. Type of Well

☒ Oil Well ☐ Gas Well ☐ Other

2. Name of Operator  
Devon Energy Production Co LP

3a. Address  
PO BOX 250, Artesia, NM 88211

3b. Phone No. (include area code)  
575-748-0184

4. Location of Well (Footage, Sec., T., R., M., or Survey Description)  
560' FSL & 2125' FWL, Sec 7, T18S, R31E, Unit N

7. If Unit of CA/Agreement, Name and/or No.

8. Well Name and No.  
Sand 7 Federal #4

9. API Well No.  
30-015-26417

10. Field and Pool or Exploratory Area  
Shugart Bone Spring North

11. Country or Parish, State  
Eddy

**12 CHECK THE APPROPRIATE BOX(ES) TO INDICATE NATURE OF NOTICE, REPORT OR OTHER DATA**

**TYPE OF SUBMISSION**

**TYPE OF ACTION**

☒ Notice of Intent

☐ Subsequent Report

☐ Final Abandonment Notice

☐ Acidize

☐ Alter Casing

☐ Casing Repair

☐ Change Plans

☐ Convert to Injection

☐ Deepen

☐ Fracture Treat

☐ New Construction

☐ Plug and Abandon

☐ Plug Back

☐ Production (Start/Resume)

☒ Reclamation

☐ Recomplete

☐ Temporarily Abandon

☐ Water Disposal

☐ Water Shut-Off

☐ Well Integrity

☐ Other

Drilling Pit

13. Describe Proposed or Completed Operation: Clearly state all pertinent details, including estimated starting date of any proposed work and approximate duration thereof. If the proposal is to deepen directionally or recompleat horizontally, give subsurface locations and measured and true vertical depths of all pertinent markers and zones. Attach the Bond under which the work will be performed or provide the Bond No. on file with BLM/BIA. Required subsequent reports must be filed within 30 days following completion of the involved operations. If the operation results in a multiple completion or recompleat in a new interval, a Form 3160-4 must be filed once testing has been completed. Final Abandonment Notices must be filed only after all requirements, including reclamation, have been completed and the operator has determined that the site is ready for final inspection.)

Accepted for record  
NMOCD 10/16/2012

1. Devon Energy has contracted Talon/LPE to do reclamation of the closed drilling pit at the Sand 7 Federal No. 4, an active well location.

2. On 7/20/2012 Talon/LPE mobilized personnel to the site to carry out soil sampling activities for the construction of a work plan. Grab soil samples were collected from the surface of the location. The soil samples were sent to Cardinal Laboratories for analysis of total Chlorides via Method SM4500Cl-B. The results for the soil samples are attached. A site plan is also attached.

3. New soil will be transported in from a local borrow pit. A minimum of 3-foot of new soil will be placed on the closed drilling pit area.  
(1-foot of caliche & 2-foot of top soil)

4. The soil lift will be contoured to match the surrounding terrain and will be seeded using the recommended BLM seed mixture for the area. # 2

5. Windrows will be installed over the soil lift for erosion control.

\* Notify J. Amos @ 575-234-5909 prior to start

14. I hereby certify that the foregoing is true and correct. Name (Printed/Typed)  
Merle Lewis

Title Production Foreman

Signature

Merle Lewis

Date 9/12/2012

**THIS SPACE FOR FEDERAL OR STATE OFFICE USE**

Approved by

James R. Amos

Title SEAS

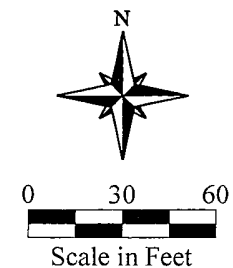
Date 11-4-12

Conditions of approval, if any, are attached. Approval of this notice does not warrant or certify that the applicant holds legal or equitable title to those rights in the subject lease which would entitle the applicant to conduct operations thereon.

Office LFD

Title 18 U.S.C. Section 1001 and Title 43 U.S.C. Section 1212, make it a crime for any person knowingly and willfully to make to any department or agency of the United States any false, fictitious or fraudulent statements or representations as to any matter within its jurisdiction

(Instructions on page 2)



Pump Jack

S-3  
◆  
100 % Vegetation

S-2  
◆

S-1  
◆

Closed  
Drill Pit

Legend

◆ - Sample Location



Date: 08/16/2012

Scale: 1" = 60'

Drawn By: TJS

Sand 7 Federal No. 4  
Devon Energy Corporation  
Artesia, New Mexico  
Figure 1 - Site Plan



PHONE (575) 393-2326 • 101 E. MARLAND • HOBBS, NM 88240

---

August 06, 2012

MIKE STUBBLEFIELD

TALON LPE

408 W. TEXAS AVE.

ARTESIA, NM 88210

RE: SAND 7 FED. NO. 4

Enclosed are the results of analyses for samples received by the laboratory on 08/01/12 11:43.

Cardinal Laboratories is accredited through Texas NELAP under certificate number T104704398-11-3. Accreditation applies to drinking water, non-potable water and solid and chemical materials. All accredited analytes are denoted by an asterisk (\*). For a complete list of accredited analytes and matrices visit the TCEQ website at [www.tceq.texas.gov/field/ga/lab\\_accred\\_certif.html](http://www.tceq.texas.gov/field/ga/lab_accred_certif.html).

Cardinal Laboratories is accredited through the State of Colorado Department of Public Health and Environment for:

Method EPA 552.2	Haloacetic Acids (HAA-5)
Method EPA 524.2	Total Trihalomethanes (TTHM)
Method EPA 524.4	Regulated VOCs (V1, V2, V3)

Accreditation applies to public drinking water matrices.

This report meets NELAP requirements and is made up of a cover page, analytical results, and a copy of the original chain-of-custody. If you have any questions concerning this report, please feel free to contact me.

Sincerely,

Celey D. Keene

Lab Director/Quality Manager

**Analytical Results For:**

 TALON LPE  
 MIKE STUBBLEFIELD  
 408 W. TEXAS AVE.  
 ARTESIA NM, 88210  
 Fax To: (575) 745-8905

 Received: 08/01/2012  
 Reported: 08/06/2012  
 Project Name: SAND 7 FED. NO. 4  
 Project Number: 700794.041.01  
 Project Location: SEC. 7 - T18S - R31 E

 Sampling Date: 07/20/2012  
 Sampling Type: Soil  
 Sampling Condition: \*\* (See Notes)  
 Sample Received By: Jodi Henson

**Sample ID: S - 1 0' (H201786-01)**

Chloride, SM4500Cl-B		mg/kg	Analyzed By: AP						
Analyte	Result	Reporting Limit	Analyzed	Method Blank	BS	% Recovery	True Value QC	RPD	Qualifier
Chloride	2160	16.0	08/03/2012	ND	416	104	400	0.00	

**Sample ID: S - 2 0' (H201786-02)**

Chloride, SM4500Cl-B		mg/kg	Analyzed By: AP						
Analyte	Result	Reporting Limit	Analyzed	Method Blank	BS	% Recovery	True Value QC	RPD	Qualifier
Chloride	80.0	16.0	08/03/2012	ND	416	104	400	0.00	

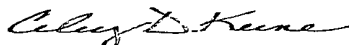
**Sample ID: S - 3 0' (H201786-03)**

Chloride, SM4500Cl-B		mg/kg	Analyzed By: AP						
Analyte	Result	Reporting Limit	Analyzed	Method Blank	BS	% Recovery	True Value QC	RPD	Qualifier
Chloride	192	16.0	08/03/2012	ND	416	104	400	0.00	

Cardinal Laboratories

\* = Accredited Analyte

PLEASE NOTE: Liability and Damages. Cardinal's liability and client's exclusive remedy for any claim arising, whether based in contract or tort, shall be limited to the amount paid by client for analyses. All claims, including those for negligence and any other cause whatsoever shall be deemed waived unless made in writing and received by Cardinal within thirty (30) days after completion of the applicable service. In no event shall Cardinal be liable for incidental or consequential damages, including, without limitation, business interruptions, loss of use, or loss of profits incurred by client, its subsidiaries, affiliates or successors arising out of or related to the performance of the services hereunder by Cardinal, regardless of whether such claim is based upon any of the above stated reasons or otherwise. Results relate only to the samples identified above. This report shall not be reproduced except in full with written approval of Cardinal Laboratories.



Celey D. Keene, Lab Director/Quality Manager

**Notes and Definitions**

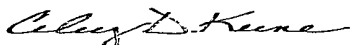
ND	Analyte NOT DETECTED at or above the reporting limit
RPD	Relative Percent Difference
**	Samples not received at proper temperature of 6°C or below.
***	Insufficient time to reach temperature.
-	Chloride by SM4500Cl-B does not require samples be received at or below 6°C Samples reported on an as received basis (wet) unless otherwise noted on report

---

Cardinal Laboratories

\*=Accredited Analyte

PLEASE NOTE: Liability and Damages: Cardinal's liability and client's exclusive remedy for any claim arising, whether based in contract or tort, shall be limited to the amount paid by client for analyses. All claims, including those for negligence and any other cause whatsoever shall be deemed waived unless made in writing and received by Cardinal within thirty (30) days after completion of the applicable service. In no event shall Cardinal be liable for incidental or consequential damages, including, without limitation, business interruptions, loss of use, or loss of profits incurred by client, its subsidiaries, affiliates or successors arising out of or related to the performance of the services hereunder by Cardinal, regardless of whether such claim is based upon any of the above stated reasons or otherwise. Results relate only to the samples identified above. This report shall not be reproduced except in full with written approval of Cardinal Laboratories.



---

Celey D. Keene, Lab Director/Quality Manager

[illegible]