

UNITED STATES
DEPARTMENT OF THE INTERIOR
BUREAU OF LAND MANAGEMENT

1301 W. Grand Avenue
Artesia, NM 88210

Form 3160-5
(September 2001)

FORM APPROVED
OMB No. 1004-0135
Expires January 31, 2004

SUNDRY NOTICES AND REPORTS ON WELLS

Do not use this form for proposals to drill or re enter an abandoned well. Use Form 3160-3 (APD) for such proposals.

5. Lease Serial No.

NM-26864

6. If Indian, Allottee or Tribe Name

7. If Unit or CA/Agreement, Name and/or No.

SUBMIT IN TRIPLICATE - Other instructions on reverse side

1. Type of Well



Oil Well



Gas Well



Other

2. Name of Operator

Yates Petroleum Corporation

3a. Address

105 S. 4th Str., Artesia, NM 88210

3b. Phone No. (include area code)

505-748-1471

4. Location of Well (Footage, Sec., T., R., M., OR Survey Description)

1650'FNL & 1650'FEL of Section 35-T19S-R24E (Unit G, SWNE)

8. Well Name and No.

Roden GD Federal #4

9. API Well No.

30-015-26132

10. Field and Pool, or Exploratory Area

Dagger Draw Upper Penn, North

11. County or Parish, State

Eddy County, New Mexico

12. CHECK APPROPRIATE BOX(ES) TO INDICATE NATURE OF NOTICE, REPORT, OR OTHER DATA

TYPE OF SUBMISSION	TYPE OF ACTION			
<input checked="" type="checkbox"/> Notice of Intent	<input type="checkbox"/> Acidize	<input type="checkbox"/> Deepen	<input type="checkbox"/> Production (Start/Resume)	<input type="checkbox"/> Water Shut-Off
<input type="checkbox"/> Subsequent Report	<input type="checkbox"/> Alter Casing	<input type="checkbox"/> Fracture Treat	<input type="checkbox"/> Reclamation	<input type="checkbox"/> Well Integrity
<input type="checkbox"/> Final Abandonment Notice	<input type="checkbox"/> Casing Repair	<input type="checkbox"/> New Construction	<input type="checkbox"/> Recomplete	<input type="checkbox"/> Other
	<input type="checkbox"/> Change Plans	<input checked="" type="checkbox"/> Plug and Abandon	<input type="checkbox"/> Temporarily Abandon	
	<input type="checkbox"/> Convert to Injection	<input type="checkbox"/> Plug Back	<input type="checkbox"/> Water Disposal	

13. Describe Proposed or Completed Operation (clearly state all pertinent details, including estimated starting date of any proposed work and approximate duration thereof. If the proposal is to deepen directionally or recompleat horizontally, give subsurface locations and measured and true vertical depths of all pertinent markers and zones. Attach the Bond under which the work will be performed or provide the Bond No. on file with BLM/BIA. Required subsequent reports shall be filed within 30 days following completion of the involved operations. If the operation results in a multiple completion or recompleat in a new interval, a Form 3160-4 shall be filed once testing has been completed. Final Abandonment Notices shall be filed only after all requirements, including reclamation, have been completed, and the operator has determined that the site is ready for final inspection.)

Yates Petroleum Corporation plans to plug and abandon this well as follows: CIBP at 7675'.

1. Rig up all safety equipment needed.
2. Dump 35' cement on CIBP at 7675'.
3. Circulate hole with 9.5# mud.
4. Spot 100' (25 sx) cement plug from 4161'-4061'.
5. Spot 100' (25 sx) cement plug from 1899'-1799'.
6. Spot 100' (25 sx) cement plug from 1250'-1150'. Tag plug.
7. Spot 60' cement plug inside casing to surface. Tag plug.
8. Cut off wellhead and install marker.

NOTE: Yates Petroleum Corporation will use steel pits and no earth pits

APPROVAL SUBJECT TO
GENERAL REQUIREMENTS AND
SPECIAL STIPULATIONS ATTACHED

14. I hereby certify that the foregoing is true and correct

Name (Printed/Typed)

Tina Huerta

Title

Regulatory Compliance Supervisor

Signature

Tina Huerta

Date

July 11, 2005

THIS SPACE FOR FEDERAL OR STATE OFFICE USE

Approved by

(ORIG. SGD.) ALEXIS C. SWOBODA

PETROLEUM ENGINEER

Conditions of approval, if any, are attached. Approval of this notice does not warrant or certify that the applicant holds legal or equitable title to those rights in the subject lease which would entitle the applicant to conduct operations thereon.

Office

RFO

Accepted for record
JUL 14 2005

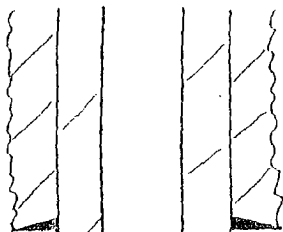
Title 18 U.S.C. Section 1001 and Title 43 U.S.C. Section 1212, make it a crime for any person knowingly and willfully to make to any department or agency of the United States any false, fictitious or fraudulent statements or representations as to any matter within its jurisdiction

ME: Roden GD No. 4 FIELD AREA: Dog Draw
 ON: G, Sec 35, T19S, R24E Eddy Co. New Mexico
 56' ZERO: _____ AGL: 16
 572' ORIG. DRILG./COMPL. DATE: _____
 ITS: TOC - Circulated

CASING PROGRAM:

SIZE/WT./GR./CONN.			DEPTH SET
9 5/8"	36 #	J-55	1200'
7"	29 #	N-80	988'
26 #	N-80		748'
26 #	J-55		504'
23 #	N-80		422'
23 #	J-55		4368'
23 #	N-80		886'
29 #	N-80		96'
			8012'

Before



9 5/8" @ 1200' w \ 1300 sx

Top Formations

San Andres 393'
 Glorieta 1949'
 ABO 4111'
 Canyon 7542'

DV Tool @ 5,464'
 Casing Problem @ +/- 5,520'

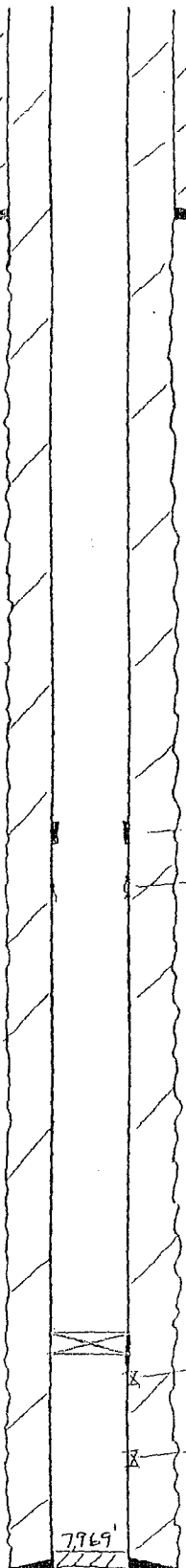
CTBP @ 7675'

7710-7737 (14) 4500 gal (20%)
 7905'-7912' (14) 1500 gal (15%)

> Squeezed with 300 sx

7969'
7727'

7" @ 8012' w \ 1975 sx Circ.
 1st 775 sx Circ.
 2nd 1200 sx Circ.

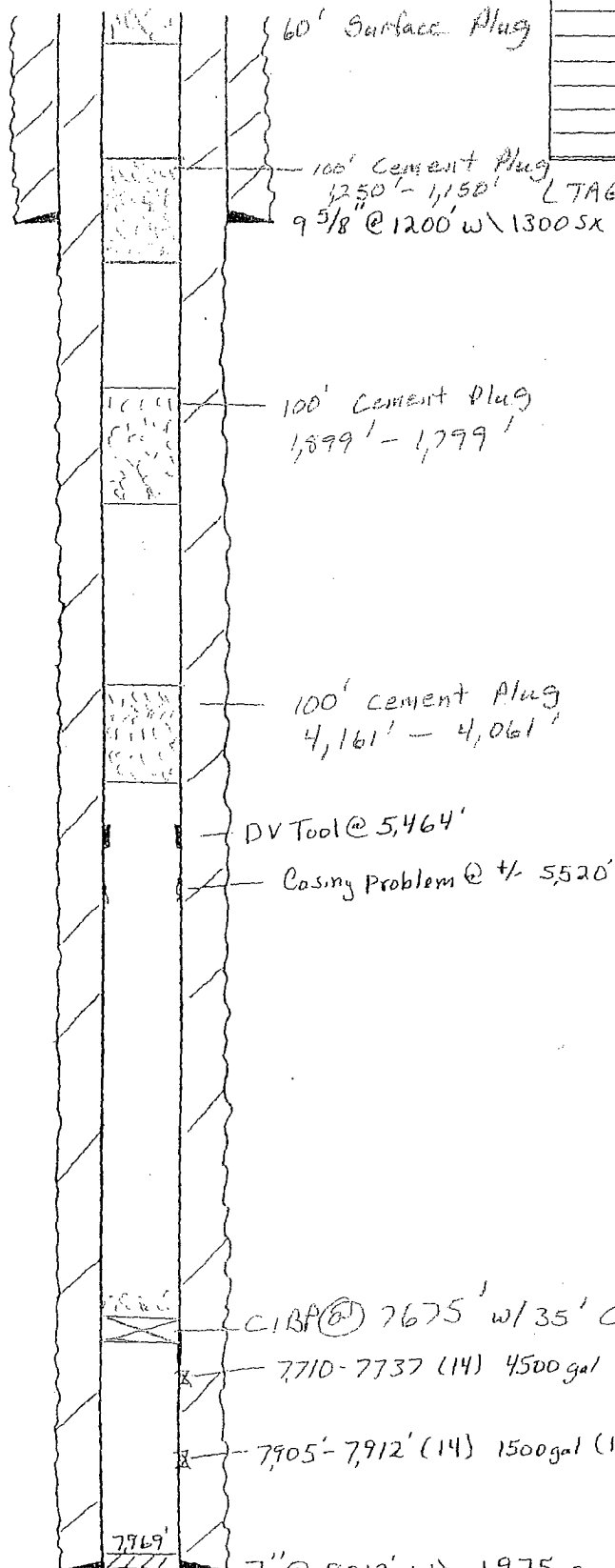


ME: Roden GD No. 4 FIELD AREA: Dog Draw
 ON: G, Sec 35, T19S, R24E Eddy Co. New Mexico
 56' ZERO: _____ AGL: 16
 72' ORIG. DRG./COMPL. DATE: _____
 TS: TOC - Circulated

CASING PROGRAM:

SIZE/WT./GR./CONN.	DEPTH SET
9 5/8" 36# J-55	1200'
7" 29# N-80	988'
26# N-80	748'
26# J-55	504'
23# N-80	422'
23# J-55	4368'
23# N-80	886'
29# N-80	96'
	8012'

After



Formation Tops

San Andres 393'
 Glorieta 1849'
 ABO/shale 4111'
 Canyon 7542'

CIRP @ 7675' w/ 35' CMT on Top

7710-7737 (14) 4500 gal (20%)

7905-7912 (14) 1500 gal (15%)

> Squeezed with 300 SX

7\"/>

1st 775 SX CMC.

2nd 1200 SX CMC.