

UNITED STATES
DEPARTMENT OF THE INTERIOR
BUREAU OF LAND MANAGEMENT

NMOCD

FORM APPROVED
OMB No. 1004-0135
Expires January 31, 2004

SUNDRY NOTICES AND REPORTS ON WELLS
Do not use this form for proposals to drill or to re-enter an abandoned well. Use Form 3160-3 (APD) for such proposals.

SUBMIT IN TRIPLICATE - Other instructions on reverse side

RECEIVED

AUG 19 2005

BLM-BIA

1. Type of Well

☒ Oil Well ☐ Gas Well ☐ Other

2. Name of Operator

McElvain Oil & Gas Properties, Inc.

3a. Address

1050 17th Street, Ste. 1800 Denver, Colorado 80265

3b. Phone No. (include area code)

303.893.0933

4. Location of Well (Footage, Sec., T., R., M., or Survey Description)

1980' FSL & 660' FWL (NWSW) Sec. 31, T18S-R30E (NMPM)

5. Lease Serial No.

USA NM-027279

6. If Indian, Allottee or Tribe Name

7. If Unit or CA/Agreement, Name and/or No.

8. Well Name and No.

E.M. Elliott #4

9. API Well No.

30-015-25210

10. Field and Pool, or Exploratory Area

Turkey Trk-7 RVRS-QN-GB-SA

11. County or Parish, State

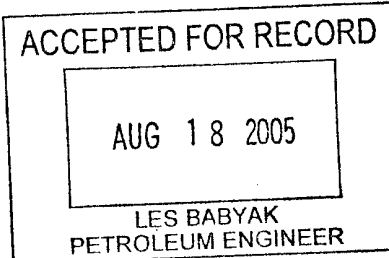
Eddy County, New Mexico

12. CHECK APPROPRIATE BOX(ES) TO INDICATE NATURE OF NOTICE, REPORT, OR OTHER DATA

| TYPE OF SUBMISSION | TYPE OF ACTION | | | |
|--|---|---|--|--|
| <input type="radio"/> Notice of Intent | <input type="checkbox"/> Acidize | <input type="checkbox"/> Deepen | <input type="checkbox"/> Production (Start/Resume) | <input type="checkbox"/> Water Shut-Off |
| <input checked="" type="radio"/> Subsequent Report | <input type="checkbox"/> Alter Casing | <input type="checkbox"/> Fracture Treat | <input type="checkbox"/> Reclamation | <input type="checkbox"/> Well Integrity |
| <input type="radio"/> Final Abandonment Notice | <input type="checkbox"/> Casing Repair | <input type="checkbox"/> New Construction | <input type="checkbox"/> Recomplete | <input checked="" type="checkbox"/> Other Follow-up to |
| | <input type="checkbox"/> Change Plans | <input type="checkbox"/> Plug and Abandon | <input type="checkbox"/> Temporarily Abandon | Commingle Conditions of |
| | <input type="checkbox"/> Convert to Injection | <input type="checkbox"/> Plug Back | <input type="checkbox"/> Water Disposal | Approval |

13. Describe Proposed or Completed Operation (clearly state all pertinent details, including estimated starting date of any proposed work and approximate duration thereof. If the proposal is to deepen directionally or recomplete horizontally, give subsurface locations and measured and true vertical depths of all pertinent markers and zones. Attach the Bond under which the work will be performed or provide the Bond No. on file with BLM/BIA. Required subsequent reports shall be filed within 30 days following completion of the involved operations. If the operation results in a multiple completion or recompletion in a new interval, a Form 3160-4 shall be filed once testing has been completed. Final Abandonment Notices shall be filed only after all requirements, including reclamation, have been completed, and the operator has determined that the site is ready for final inspection.)

McElvain Oil & Gas Properties, Inc. (MOG) requested and received permission from the BLM to produce 2 wells on separate federal leases to a common oil production tank. The two wells are the E.M. Elliott #4 well (Fed. Lse # NM-027279, API #30-015-25210), and the Parcell Federal #2 (Fed. Lse. #USA LC-069111, API #30-015-25851). BLM approval was granted May 10, 2005 and was conditional upon receipt of a location plat and a battery schematic. Both a lease plat and the battery diagram for the proposed common battery at the E.M. Elliott #4 well-site are attached.



14. I hereby certify that the foregoing is true and correct
Name (Printed/Typed)

E. Reed Fischer

Title **Operations Engineer**

Signature

Date **June 13, 2005**

THIS SPACE FOR FEDERAL OR STATE OFFICE USE

Approved by

Title

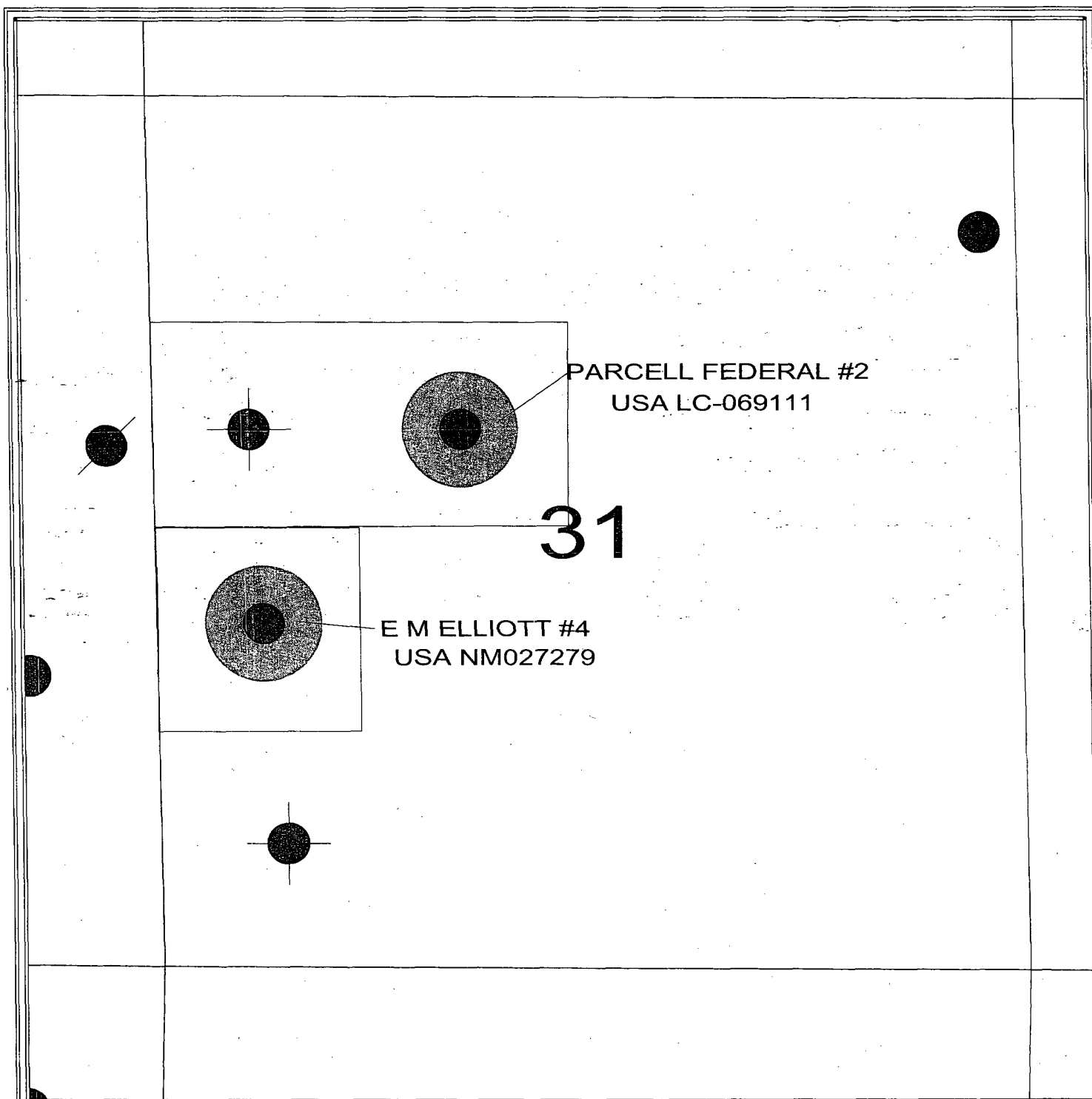
Date

Conditions of approval, if any, are attached. Approval of this notice does not warrant or certify that the applicant holds legal or equitable title to those rights in the subject lease which would entitle the applicant to conduct operations thereon.

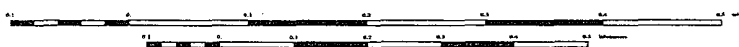
Office

Title 18 U.S.C. Section 1001 and Title 43 U.S.C. Section 1212, make it a crime for any person knowingly and willfully to make to any department or agency of the United States any false, fictitious or fraudulent statements or representations as to any matter within its jurisdiction.

(Instructions on reverse)



Scale 1:10000.



McElvain Oil & Gas

SENM
18S 30E Section 31
Well/Lease Details

6/1/2005

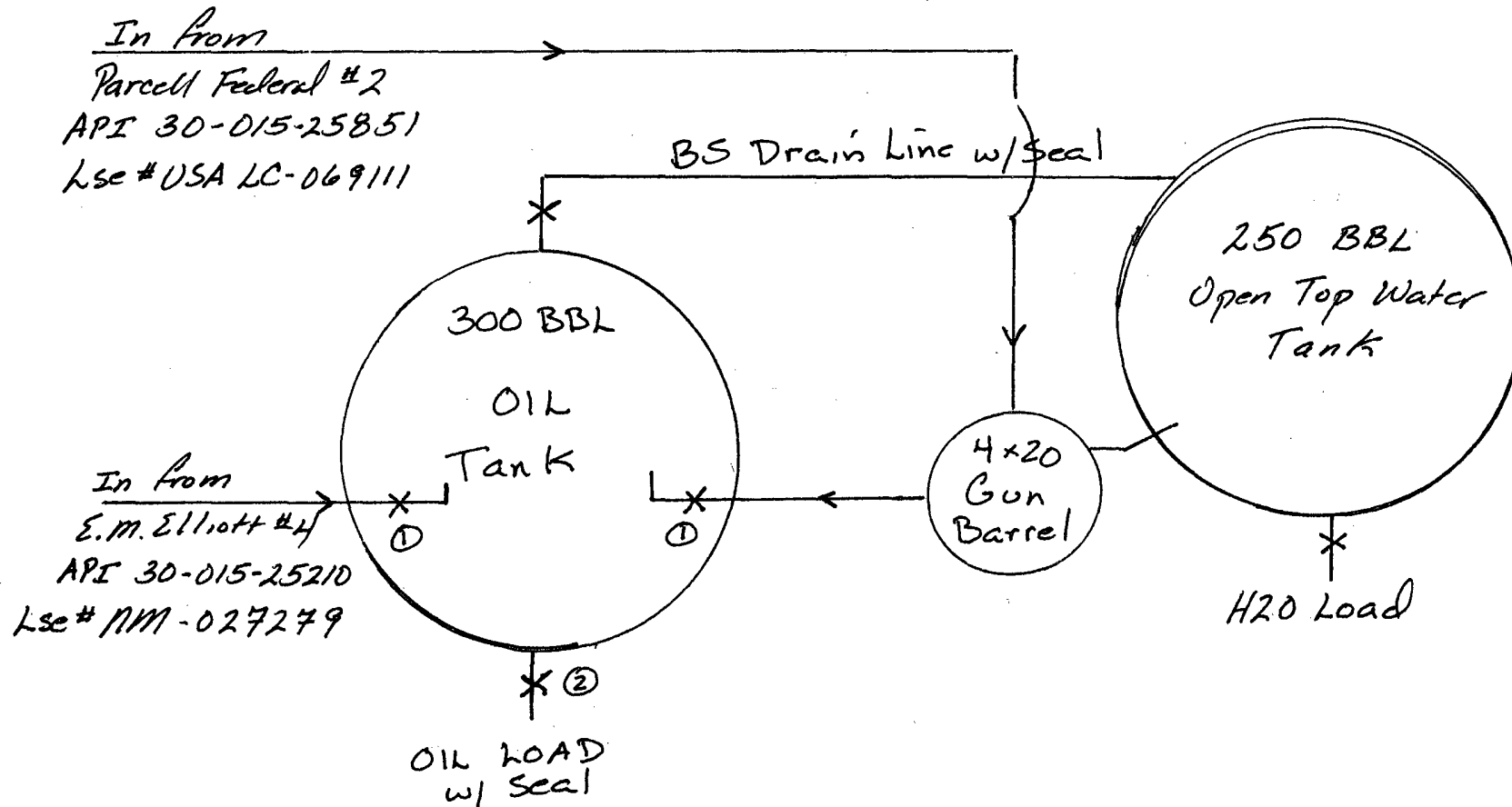
HKD

Scale 1:10000.

Eddy/bumery.gpf

McELVAIN OIL & GAS PROPERTIES, INC.

Elliott Battery Site Diagram
E.M. Elliott #4 & Parcel Federal #2
Section 31, T18S-R30E
Eddy County, New Mexico



① valves - Open at Production, closed at Sale

② Valve - Closed & Sealed at Production, Open at Sale