

UNITED STATES
DEPARTMENT OF THE INTERIOR
BUREAU OF LAND MANAGEMENT

RECEIVED

NOV 21 2012
Ogden, UT
ArtesiaFORM APPROVED
OMB NO. 1004-0135
Expires: July 31, 2010**SUNDRY NOTICES AND REPORTS ON WELLS**
*Do not use this form for proposals to drill or to re-enter an abandoned well. Use form 3160-3 (APD) for such proposals.*Lease Serial No.
NMNM14840

6. If Indian, Allottee or Tribe Name

7. If Unit or CA/Agreement, Name and/or No.

SUBMIT IN TRIPLICATE - Other instructions on reverse side.

1. Type of Well

☒ Oil Well ☐ Gas Well ☐ Other8. Well Name and No.
WHITE STAR FEDERAL 20

2. Name of Operator

COG OPERATING LLC

Contact: BRIAN MAIORINO
E-Mail: bmaiorino@concho.com9. API Well No.
30-015-32247

3a. Address

ONE CONCHO CENTER 600 W ILLINOIS AVENUE
MIDLAND, TX 79701

3b. Phone No. (include area code)

Ph: 432-221-0467

10. Field and Pool, or Exploratory
EMPIRE, GLORIETA-YESO, EAST

4. Location of Well (Footage, Sec., T., R., M., or Survey Description)

Sec 29 T17S R29E 990FNL 990FEL

11. County or Parish, and State

EDDY COUNTY, NM

12. CHECK APPROPRIATE BOX(ES) TO INDICATE NATURE OF NOTICE, REPORT, OR OTHER DATA

TYPE OF SUBMISSION	TYPE OF ACTION			
<input checked="" type="checkbox"/> Notice of Intent	<input type="checkbox"/> Acidize	<input checked="" type="checkbox"/> Deepen	<input type="checkbox"/> Production (Start/Resume)	<input type="checkbox"/> Water Shut-Off
<input type="checkbox"/> Subsequent Report	<input type="checkbox"/> Alter Casing	<input type="checkbox"/> Fracture Treat	<input type="checkbox"/> Reclamation	<input type="checkbox"/> Well Integrity
<input type="checkbox"/> Final Abandonment Notice	<input type="checkbox"/> Casing Repair	<input type="checkbox"/> New Construction	<input type="checkbox"/> Recomplete	<input type="checkbox"/> Other
	<input type="checkbox"/> Change Plans	<input type="checkbox"/> Plug and Abandon	<input type="checkbox"/> Temporarily Abandon	
	<input type="checkbox"/> Convert to Injection	<input type="checkbox"/> Plug Back	<input type="checkbox"/> Water Disposal	

13. Describe Proposed or Completed Operation (clearly state all pertinent details, including estimated starting date of any proposed work and approximate duration thereof. If the proposal is to deepen directionally or recompleat horizontally, give subsurface locations and measured and true vertical depths of all pertinent markers and zones. Attach the Bond under which the work will be performed or provide the Bond No. on file with BLM/BIA. Required subsequent reports shall be filed within 30 days following completion of the involved operations. If the operation results in a multiple completion or recompleat in a new interval, a Form 3160-4 shall be filed once testing has been completed. Final Abandonment Notices shall be filed only after all requirements, including reclamation, have been completed, and the operator has determined that the site is ready for final inspection.)

COG Operating LLC respectfully request to deepen the White Star Federal 20.

Deepening Procedure

1. MIRU rig.
2. LD production equipment
3. Sqz upper Yeso w/ +/-400sx of Class C neat.
4. Drill out squeeze. Test squeeze to 500 psi for 20 minutes using chart recorder
5. PU 4-3/4? bit and drill 4-3/4? from 4436? to 5750?.
6. POOH w/ bit and drillstring.
7. RIH w/ logs and log from TD to 4400?.
8. RIH w/ 4?, 11.3# casing. See next attachment for general centralizer

SEE ATTACHED FOR
CONDITIONS OF APPROVALAccepted for record
NMOCD

14. I hereby certify that the foregoing is true and correct.

Electronic Submission #149438 verified by the BLM Well Information System
For COG OPERATING LLC, sent to the Carlsbad
Committed to AFMSS for processing by KURT SIMMONS on 09/20/2012 ()

Name (Printed/Typed) BRIAN MAIORINO

Title AUTHORIZED REPRESENTATIVE

Signature (Electronic Submission)

Date 09/10/2012

THIS SPACE FOR FEDERAL OR STATE OFFICE USE

Approved By

Title

Date

Conditions of approval, if any, are attached. Approval of this notice does not warrant or certify that the applicant holds legal or equitable title to those rights in the subject lease which would entitle the applicant to conduct operations thereon.

Office

Title 18 U.S.C. Section 1001 and Title 43 U.S.C. Section 1212, make it a crime for any person knowingly and willfully to make to any department or agency of the United States any false, fictitious or fraudulent statements or representations as to any matter within its jurisdiction.

SEE ATTACHED OPERATOR-SUBMITTED ** OPERATOR-SUBMITTED ** OPERATOR-SUBMITTED **
CONDITIONS OF APPROVAL

Additional data for EC transaction #149438 that would not fit on the form

32. Additional remarks, continued

program.

9. Cement casing from TD to 4361? w/ 115 sxs Class C cmt. Drop plug and open DV tool. Circ cmt off DV tool. Drop plug to close DV tool.

10. PU workstring and RIH and drill out DV tool. POOH and LD workstring.

11. RDMO rig.

Completion Procedure

1. MIRU rig.

2. RIH/ w/ perforating guns and perforate Yeso from 5150 ? 5350w/1spf, 28 holes.

3. Acidize w/ 2500 gals of 15% HCl. Frac zone w/ 179,800 # of sand. Set plug at 5100'

4. RIH w/ perforating guns and perforate Yeso from 4850? ? 5050?.

5. Acidize w/ 2500 gals of 15% HCl. Frac zone w/ 179,800 # of sand. Set plug at 4800'

6. RIH w/ perforating guns and perforate Yeso from 4550? ? 4750?.

7. Acidize w/ 2500 gals of 15% HCl. Frac zone w/ 179,800 # of sand.

8. RIH and drill out plug at 4800? and 5100?.

9. RIH and cut or back off 4? casing at 4361?. POOH w/ 4? casing. Leave 4? liner from 4361? to 5750? (TD).

10. RIH w/ tbg and locate end of tbg at 4200?.

11. RIH w/ rods and pump.

12. RDMO rig.

SEE ATTACHED FOR
CONDITIONS OF APPROVAL

CONDITIONS OF APPROVAL

**COG Operating LLC
NMNM14840
White Star Federal 20
30-015-32247
Section 29, T. 17 S., R 29 E., NMPM
Eddy County, New Mexico**

- 1. Surface disturbance beyond the existing pad must have prior approval.**
- 2. Closed loop system required.**
- 3. H2S monitoring equipment should be onsite for personnel protection from surrounding oil operations. Operator should not encounter H2S while deepening.**
- 4. 3000 (3M) BOP to be used. All blowout preventer (BOP) and related equipment (BOPE) shall comply with reasonable well control requirements. A two ram system with a blind ram and a pipe ram designed for the size of the work string shall be adequate. Tapered work strings will require an additional pipe ram. The manifold shall comply with Onshore Oil and Gas Order #2 Attachment I (3M Diagrams of Choke Manifold Equipment). The accumulator system shall have an immediately available power source to close the rams and retain 200 psi above pre-charge. The pre-charge test shall follow requirements in Onshore Order #2.**
- 5. BOP to be tested to 1000 psi based on expected BHP**
- 6. Variance for stand-off of less than 0.422" is approved due to NMOCD classifying the formations in this area as the Yeso group - Pool 96610.**
- 7. Variance for not testing seal also approved based on NMOCD classification of formations in this area as the Yeso group - Pool 96610.**
- 8. Variance approved for a minimum tie back of 100'. When plugged, cement plug will be required across this tie back and across squeezed perforations.**
- 9. If cement does not circulate to DV tool, the appropriate BLM office is to be notified.**
- 10. Test casing as per Onshore Order 2.III.B.1.h**
- 11. Steel tanks to be used.**
- 12. Work to be completed in 90 days**
- 13. Subsequent sundry and completion report required when work is complete.**

EGF 111912

White Star #20 DEEPENING PROGRAM

1. Estimated Tops of Important Geologic Markers

Yeso Group +/- 4250'

2. Estimated Depths of Anticipated Fresh Water, Oil, and Gas

Yeso Group +/- 4250'

This deepening originates in the Yeso and will finish at the base of the Yeso. The entire Yeso group is an oil and gas bearing interval.

3. Casing Program

Hole Size	Interval	OD Casing	Weight	Grade**	Jt./Condition	Burst/collapse/tension
4-3/4"	4405' – 6000'	4"	11.3#	L-80 or P-110	ULT-FJ/New	3.98/4.09/3.21 (L80) 5.47/5.23/4.25 (P110)

** Due to casing shortages, either L-80 or P-110 will be run. The exact grade is unknown at time of requesting permit.

NOTE: COG OPERATING LLC REQUESTS A VARIANCE TO THE 0.422" STAND OFF RULE BETWEEN CASING AND WELLBORE.

4. Cement Program

4" Liner: Class C, 115 sxs, yield 1.37. 100' minimum tie back to production casing.

NOTE: COG OPERATING LLC REQUESTS A VARIANCE TO THE LINER TOP FLUID ENTRY OR PRESSURE TEST BECAUSE THE DEEPENED WELL WILL BE COMPLETED IN THE SAME ZONE AS THE CURRENT PERFS AND THE ENTIRE INTERVAL IS RECOGNIZED BY THE OCD AS ONE INTERVAL (YESO). AS PER ONSHORE ORDER NO. 2 SECT III: REQUIREMENTS, PART B. CASING AND CEMENTING REQUIREMENTS, SUBPART b. "NO TEST SHALL BE REQUIRED FOR LINERS THAT DO NOT INCORPORATE OR NEED A SEAL MECHANISM." COG BELIEVES WE MEET THE CRITERIA TO NOT BE REQUIRED TESTING THE LINER TOP BECAUSE THERE IS NO NEED FOR A SEAL MECHANISM.

NOTE: COG OPERATING LLC REQUESTS A VARIANCE TO THE 200' MINIMUM TIE BACK TO THE PRODUCTION CASING BECAUSE THE LOWEST PERFORATION IS AT 4557'. THE 100' WILL ALLOW US TO NOT COVER EXISTING PERFORATIONS.

**SEE ATTACHED FOR
CONDITIONS OF APPROVAL**

5. Minimum Specifications for Pressure Control

The BOP equipment will be a 3000 psi double ram type manually operated preventer. This equipment will be nipple up to a 7-1/16" 3K flange. The pipe rams are located above blind rams. There is no choke or kill manifold. The BOP is tested to 200 psi prior to drilling new formation. Access to the annulus will be through the valves on the 5-1/2" casing head.

6. Types and Characteristics of the Proposed Mud System

This well will drilled from end of the existing 5-1/2" casing to TD with 2% KCl.

7. Auxillary Well Control and Monitoring Equipment

- A. A full opening drill pipe-stabbing valve with proper drill pipe connections will be on the rig floor at all times.

8. Logging, Testing, and Coring Program

*
See
COA
*

- A. The electric logging program will consist of GR-Dual Laterolog, Spectral Density, Dual Spaced Neutron, CSNG Log and will be run from TD to 5-1/2" production casing shoe.
- B. No drill stem tests.
- C. No conventional coring anticipated.
- D. Further testing procedures will be determined after the 4" liner has been cemented at TD, based on drill shows and log evaluation.

9. Abnormal Conditions, Pressure, Temperatures, and Potential Hazards

No abnormal pressures or temperatures are anticipated. The estimated bottomhole temperature at TD is 110 degrees and the estimated maximum bottomhole pressure is 2300 psig. The drilling starts in the Yeso and ends in the Yeso. The section of Yeso being drilled has very low permeability (less than 1 md).

10. Anticipated Starting Date and Duration of Operations

There will be no road or location work required as this is an existing well location. Once commenced, drilling operations should be finished in approximately 14 days. If the well is productive, an additional 30 days will be required for completion and testing before a decision is made.

11. Centralizer Program

Fixed blade stabilizer subs will be utilized in the casing string to insure adequate isolation and seal throughout the wellbore. These stabilizer subs are positive fixed blade type. These subs will actually be screwed into the casing string. A diagram of the fixed blade stabilizer sub is located at the end of this program.

The standard location of the stabilizers will be the following:

Shoe Location

Guide shoe, 1 jt casing, stabilizer sub, float collar, 1 jt casing, stabilizer sub

Perf Interval Location – between perf intervals

Stabilizer sub, 1 jt casing, stabilizer sub

Top of Liner Location

DV tool, 1 jt casing, stabilizer sub, 1 jt casing, stabilizer sub

12. Summary Drilling and Completion Program

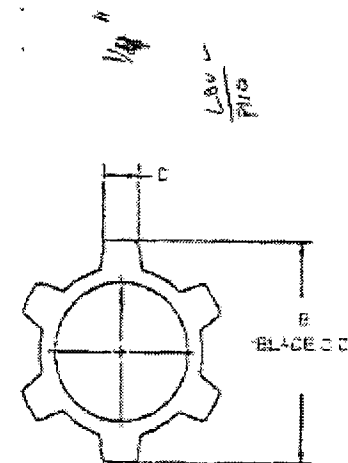
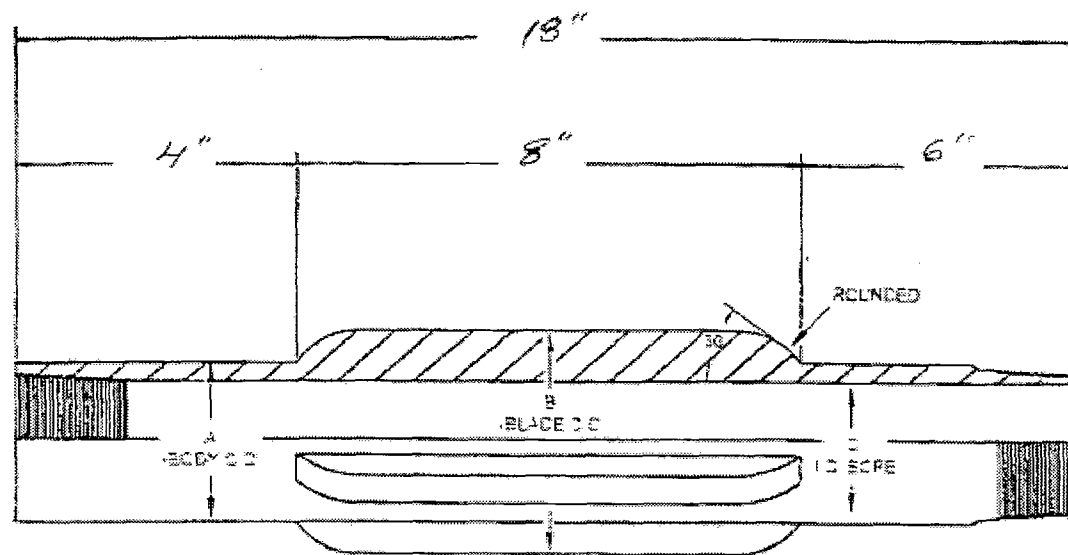
Deepening Procedure

1. MIRU rig.
2. LD production equipment
3. Sqz upper Yeso w/ +/-400sx of Class C neat.
4. Drill out squeeze. Test squeeze to 500 psi for 20 minutes using chart recorder.
5. PU 4-3/4" bit and drill 4-3/4" from 4436' to 5750'.
6. POOH w/ bit and drillstring.
7. RIH w/ logs and log from TD to 4400'.
8. RIH w/ 4", 11.3# casing. See next attachment for general centralizer program.
9. Cement casing from TD to 4361' w/ 115 sxs Class C cmt. Drop plug and open DV tool. Circ cmt off DV tool. Drop plug to close DV tool.

10. PU workstring and RIH and drill out DV tool. POOH and LD workstring.
11. RDMO rig.


Completion Procedure

1. MIRU rig.
2. RIH/ w/ perforating guns and perforate Yeso from 5150 – 5350 w/ 1 spf, 28 holes.
3. Acidize w/ 2500 gals of 15% HCl. Frac zone w/ 179,800 # of sand. Set plug at 5100'.
4. RIH w/ perforating guns and perforate Yeso from 4850' – 5050'.
5. Acidize w/ 2500 gals of 15% HCl. Frac zone w/ 179,800 # of sand. Set plug at 4800'.
6. RIH w/ perforating guns and perforate Yeso from 4550' – 4750'.
7. Acidize w/ 2500 gals of 15% HCl. Frac zone w/ 179,800 # of sand.
8. RIH and drill out plug at 4800' and 5100'.
9. RIH and cut or back off 4" casing at 4361'. POOH w/ 4" casing. Leave 4" liner from 4361' to 5750' (TD).
10. RIH w/ tbg and locate end of tbg at 4200'.
11. RIH w/ rods and pump.
12. RDMO rig.



±.000
±.000
±.000

SIZE	A	B	C	D	E	F	G	DRIFT
4" V 4 3/4 11.6"	4.650	4.750	3.347"	3 1/4"				3.303"

 RAY OIL TOOL CO.	
CENTRALIZED INTERCASING	
CLIENT	Concho Res
WELL NAME & NO	
CASING	4" P14S 11.6"
MATERIAL	4 3/4 x 3 1/4 x 18" Q105"
FORWARDING NO.	10

CONDITIONS OF APPROVAL

**COG Operating LLC
NMNM14840
White Star Federal 20
30-015-32247
Section 29, T. 17 S., R 29 E., NMPM
Eddy County, New Mexico**

- 1. Surface disturbance beyond the existing pad must have prior approval.**
- 2. Closed loop system required.**
- 3. H2S monitoring equipment should be onsite for personnel protection from surrounding oil operations. Operator should not encounter H2S while deepening.**
- 4. 3000 (3M) BOP to be used. All blowout preventer (BOP) and related equipment (BOPE) shall comply with reasonable well control requirements. A two ram system with a blind ram and a pipe ram designed for the size of the work string shall be adequate. Tapered work strings will require an additional pipe ram. The manifold shall comply with Onshore Oil and Gas Order #2 Attachment I (3M Diagrams of Choke Manifold Equipment). The accumulator system shall have an immediately available power source to close the rams and retain 200 psi above pre-charge. The pre-charge test shall follow requirements in Onshore Order #2.**
- 5. BOP to be tested to 1000 psi based on expected BHP**
- 6. Variance for stand-off of less than 0.422" is approved due to NMOCD classifying the formations in this area as the Yeso group - Pool 96610.**
- 7. Variance for not testing seal also approved based on NMOCD classification of formations in this area as the Yeso group - Pool 96610.**
- 8. Variance approved for a minimum tie back of 100'. When plugged, cement plug will be required across this tie back and across squeezed perforations.**
- 9. If cement does not circulate to DV tool, the appropriate BLM office is to be notified.**
- 10. Test casing as per Onshore Order 2.III.B.1.h**
- 11. Steel tanks to be used.**
- 12. Work to be completed in 90 days**
- 13. Subsequent sundry and completion report required when work is complete.**

EGF 111912