

UNITED STATES
DEPARTMENT OF THE INTERIOR
BUREAU OF LAND MANAGEMENT

RECEIVED

SEP 23 2005

OOD-ARTESIA

FORM APPROVED
OMB No. 1004-0135
Expires January 31, 2004

SUNDRY NOTICES AND REPORTS ON WELLS

Do not use this form for proposals to drill or re enter an abandoned well. Use Form 3160-3 (APD) for such proposals.

5. Lease Serial No.

NM-025614

6. If Indian, Allottee or Tribe Name

7. If Unit or CA/Agreement, Name and/or No.

8. Well Name and No.

WLH G4S Tract 21A #2

9. API Well No.

30-015-04524

10. Field and Pool, or Exploratory Area

Loco Hills Queen Grayburg San Andres

11. County or Parish, State

Eddy County, New Mexico

SUBMIT IN TRIPLICATE - Other instructions on reverse side

1. Type of Well



Oil Well



Gas Well



Other

2. Name of Operator

Yates Petroleum Corporation

3a. Address

105 S. 4th Str., Artesia, NM 88210

3b. Phone No. (include area code)

505-748-1471

4. Location of Well (Footage, Sec., T., R., M., OR Survey Description)

660'FNL & 660'FWL of Section 18-T18S-R30E (Unit D, NWNW)

12. CHECK APPROPRIATE BOX(ES) TO INDICATE NATURE OF NOTICE, REPORT, OR OTHER DATA


TYPE OF SUBMISSION	TYPE OF ACTION			
<input checked="" type="checkbox"/> Notice of Intent	<input type="checkbox"/> Acidize	<input type="checkbox"/> Deepen	<input type="checkbox"/> Production (Start/Resume)	<input type="checkbox"/> Water Shut-Off
<input type="checkbox"/> Subsequent Report	<input type="checkbox"/> Alter Casing	<input type="checkbox"/> Fracture Treat	<input type="checkbox"/> Reclamation	<input type="checkbox"/> Well Integrity
<input type="checkbox"/> Final Abandonment Notice	<input type="checkbox"/> Casing Repair	<input type="checkbox"/> New Construction	<input type="checkbox"/> Recomplete	<input type="checkbox"/> Other _____
	<input type="checkbox"/> Change Plans	<input checked="" type="checkbox"/> Plug and Abandon	<input type="checkbox"/> Temporarily Abandon	
	<input type="checkbox"/> Convert to Injection	<input type="checkbox"/> Plug Back	<input type="checkbox"/> Water Disposal	

13. Describe Proposed or Completed Operation (clearly state all pertinent details, including estimated starting date of any proposed work and approximate duration thereof. If the proposal is to deepen directionally or recompleate horizontally, give subsurface locations and measured and true vertical depths of all pertinent markers and zones. Attach the Bond under which the work will be performed or provide the Bond No. on file with BLM/BIA. Required subsequent reports shall be filed within 30 days following completion of the involved operations. If the operation results in a multiple completion or recompleation in a new interval, a Form 3160-4 shall be filed once testing has been completed. Final Abandonment Notices shall be filed only after all requirements, including reclamation, have been completed, and the operator has determined that the site is ready for final inspection.)

Yates Petroleum Corporation plans to plug and abandon this well as follows:

1. Rig up all safety equipment as needed. No casing recovery will be attempted.
2. Set a 7" CIBP at 2711' with 35' cement on top.
3. Perforate 7" casing at 1175'. Spot 75 sx cement plug from 1175'-1075'. Tag plug.
4. Perforate 7" casing at 484'. Spot 135 sx cement plug from 484'-384'. Tag plug.
5. Spot 15 sx Class "C" cement plug at surface.
6. Install dry hole marker, clean and restore location as per regulated.

NOTE: Yates Petroleum Corporation will use steel pits and no earth pits

14. I hereby certify that the foregoing is true and correct	
Name (Printed/Typed) Tina Huerta	Title Regulatory Compliance Supervisor
Signature 	Date September 20, 2005

THIS SPACE FOR FEDERAL OR STATE OFFICE USE

Approved by _____	Title _____	Date _____
Conditions of approval, if any, are attached. Approval of this notice does not warrant or certify that the applicant holds legal or equitable title to those rights in the subject lease which would entitle the applicant to conduct operations thereon.	Office _____	

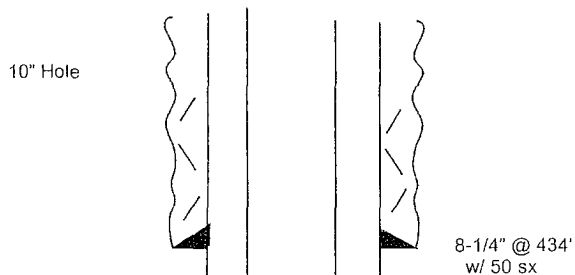
**Accepted for record
NMOCD**

Title 18 U.S.C. Section 1001 and Title 43 U.S.C. Section 1212, make it a crime for any person knowingly and willfully to make to any department or agency of the United States any false, fictitious or fraudulent statements or representations as to any matter within its jurisdiction

WELL NAME: WLH G4S Unit 21A-2 FIELD: Loco Hills
 LOCATION: 660' FNL & 660' FWL Sec 18-18S-30E Eddy County NM
 GL: 3525' ZERO: _____ KB: _____
 SPUD DATE: 8-18-44 COMPLETION DATE: 10-15-44
 COMMENTS: API # 30-015-04524

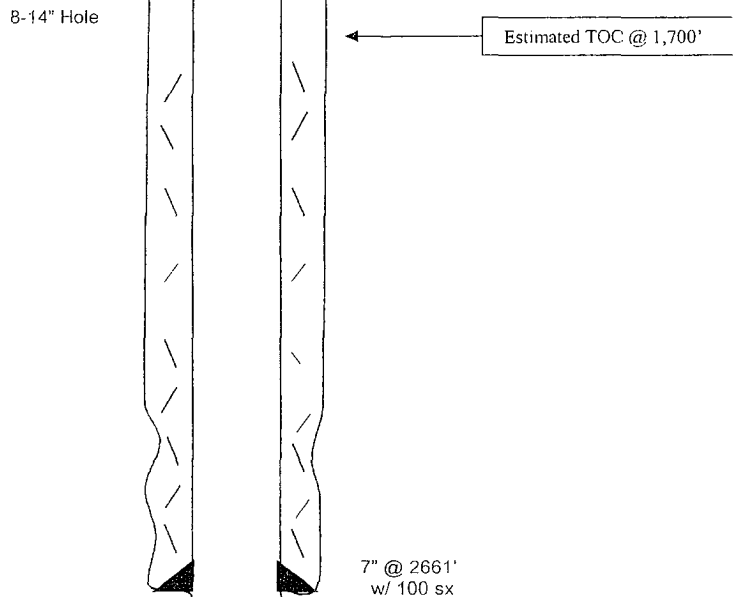
CASING PROGRAM

8-5/8" 24#	434'
7" 20#	2661'



Tops	
Top of Salt	@ 435'
Base of Salt	@ 1125'
Top Loco Hills Sand	@ 2,272'

RECEIVED
 SEP 23 2005
 OGD-ARTECIA



OH 2661' - 2783' Shot with 160 Quarts Nitro.

Not to Scale

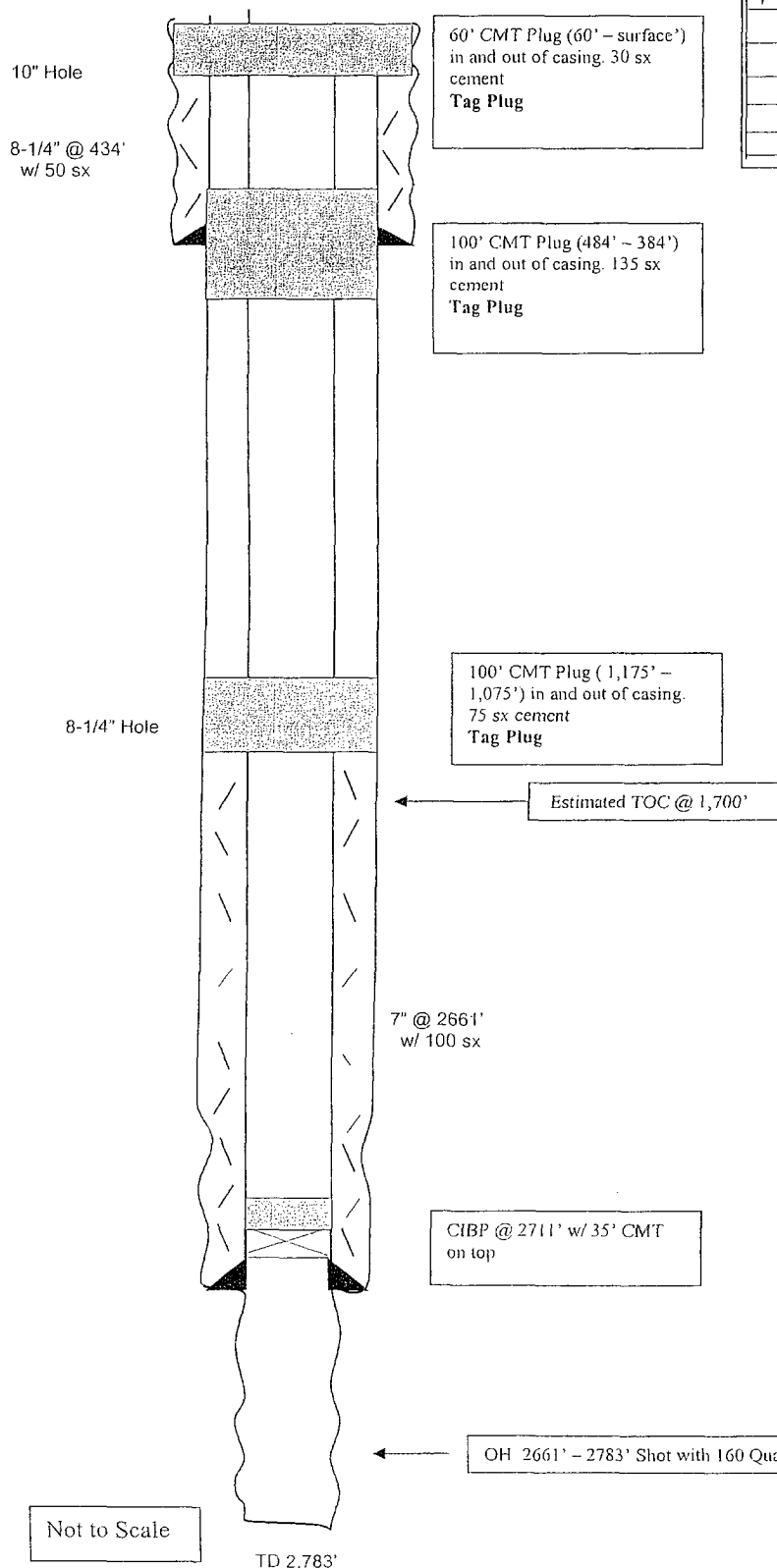
TD 2,783'

Accepted for record
 NMOCD

WELL NAME: WLH G4S Unit 21A-2 FIELD: Loco Hills
 LOCATION: 660' FNL & 660' FWL Sec 18-18S-30E Eddy County NM
 GL: 3525' ZERO: KB:
 SPUD DATE: 8-18-44 COMPLETION DATE: 10-15-44
 COMMENTS: API # 30-015-04524

CASING PROGRAM

8-5/8" 24#	434'
7" 20#	2661'



Tops
 Top of Salt @ 435'
 Base of Salt @ 1,125'
 Top Loco Hills Sand @ 2,272'

RECEIVED
 SEP 23 2005
 ODD-ANTERIA

Not to Scale

Accepted for record
 NMOCD