

District I
1625 N. French Dr., Hobbs, NM 88240
District II
1301 W. Grand Avenue, Artesia, NM 88210
District III
1000 Rio Brazos Rd., Aztec, NM 87410
District IV
1220 S. St. Francis Dr., Santa Fe, NM 87505

State of New Mexico
Energy, Minerals & Natural Resources

Form C-104
Revised June 10, 2003

Oil Conservation Division
1220 South St. Francis Dr.
Santa Fe, NM 87505

Submit to Appropriate District Office
5 Copies

☐ AMENDED REPORT

I. REQUEST FOR ALLOWABLE AND AUTHORIZATION TO TRANSPORT

¹ Operator name and Address Forest Oil Corporation 707 17 th Street, Suite 3600 Denver, Colorado 80202		² OGRID Number 8041
		³ Reason for Filing Code/ Effective Date New Well
⁴ API Number 30 - 015-33656	⁵ Pool Name S. Livingston Ridge (Delaware)	⁶ Pool Code 96149
⁷ Property Code 20860	⁸ Property Name Barclay Federal	⁹ Well Number 33

II. ¹⁰ Surface Location

UL or lot no.	Section	Township	Range	Lot.Idn	Feet from the	North/South Line	Feet from the	East/West line	County
	12	23S	31E		2180	South	860	West	Eddy

¹¹ Bottom Hole Location

UL or lot no.	Section	Township	Range	Lot Idn	Feet from the	North/South line	Feet from the	East/West line	County
G	12	23S	31E		2180	South	860	West	Eddy
¹² Lse Code F	¹³ Producing Method Code P	¹⁴ Gas Connection Date 4-8-05	¹⁵ C-129 Permit Number	¹⁶ C-129 Effective Date	¹⁷ C-129 Expiration Date				

III. Oil and Gas Transporters

¹⁸ Transporter OGRID	¹⁹ Transporter Name and Address	²⁰ POD	²¹ O/G	²² POD ULSTR Location and Description
34053	Plains Marketing LP	2819748	O	
009171	Duke Energy	2823154	G	
				RECEIVED
				OCT 04 2005
				OCU-ARTESIA

IV. Produced Water


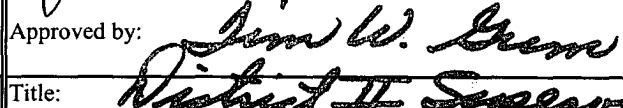

²³ POD 2819961	²⁴ POD ULSTR Location and Description
------------------------------	--

V. Well Completion Data

²⁵ Spud Date 1-31-05	²⁶ Ready Date 4-5-05	²⁷ TD 8408	²⁸ PBDT 8350	²⁹ Perforations 6598-6651,6898- 6983,8149-8298	³⁰ DHC, MC
³¹ Hole Size	³² Casing & Tubing Size	³³ Depth Set	³⁴ Sacks Cement		
17 1/2"	13 3/8"	900'	835 Sacks "H"		
12 1/4"	8 5/8"	5,736'	1250 Sacks "C"		
7 7/8"	5 1/2"	8,408'	835 Sacks "H"		

VI. Well Test Data

³⁵ Date New Oil 4-5-05	³⁶ Gas Delivery Date	³⁷ Test Date 4-8-05	³⁸ Test Length 24	³⁹ Tbg. Pressure 60	⁴⁰ Csg. Pressure 60
⁴¹ Choke Size	⁴² Oil 33	⁴³ Water 300	⁴⁴ Gas 27	⁴⁵ AOF	⁴⁶ Test Method

⁴⁷ I hereby certify that the rules of the Oil Conservation Division have been complied with and that the information given above is true and complete to the best of my knowledge and belief. Signature: 		OIL CONSERVATION DIVISION Approved by:  Title:  Approval Date: OCT 04 2005	
Printed name: Cindy Bush			
Title: Sr. Regulatory Tech			
E-mail Address: cabush@forestoil.com			
Date: 9-27-05	Phone: 303-812-1554		