

UNITED STATES
DEPARTMENT OF THE INTERIOR
BUREAU OF LAND MANAGEMENT

OCD Artesia

FORM APPROVED
OMB NO. 1004-0135
Expires: July 31, 2010**SUNDRY NOTICES AND REPORTS ON WELLS**
*Do not use this form for proposals to drill or to re-enter an abandoned well. Use form 3160-3 (APD) for such proposals.***SUBMIT IN TRIPLICATE - Other instructions on reverse side.**

1. Type of Well <input checked="" type="checkbox"/> Oil Well <input type="checkbox"/> Gas Well <input type="checkbox"/> Other		5. Lease Serial No. NMNM7752
2. Name of Operator CIMAREX ENERGY COMPANY Contact: TERRI STATHEM E-Mail: tstatthem@cimarex.com		6. If Indian, Allottee or Tribe Name
3a. Address 600 N. MARIENFELD ST., SUITE 600 MIDLAND, TX 79701	3b. Phone No. (include area code) Ph: 918-295-1763	7. If Unit or CA/Agreement, Name and/or No.
4. Location of Well (Footage, Sec., T., R., M., or Survey Description) Sec 7 T17S R30E 990FSL 1650FWL		8. Well Name and No. MERAK 7 FEDERAL 5
		9. API Well No. 30-015-40611
		10. Field and Pool, or Exploratory LOCO HILLS GLOR YESO
		11. County or Parish, and State EDDY COUNTY, NM

12. CHECK APPROPRIATE BOX(ES) TO INDICATE NATURE OF NOTICE, REPORT, OR OTHER DATA

TYPE OF SUBMISSION	TYPE OF ACTION			
<input checked="" type="checkbox"/> Notice of Intent	<input type="checkbox"/> Acidize	<input type="checkbox"/> Deepen	<input type="checkbox"/> Production (Start/Resume)	<input type="checkbox"/> Water Shut-Off
<input type="checkbox"/> Subsequent Report	<input type="checkbox"/> Alter Casing	<input type="checkbox"/> Fracture Treat	<input type="checkbox"/> Reclamation	<input type="checkbox"/> Well Integrity
<input type="checkbox"/> Final Abandonment Notice	<input type="checkbox"/> Casing Repair	<input type="checkbox"/> New Construction	<input type="checkbox"/> Recomplete	<input checked="" type="checkbox"/> Other
	<input type="checkbox"/> Change Plans	<input type="checkbox"/> Plug and Abandon	<input type="checkbox"/> Temporarily Abandon	Change to Original A
	<input type="checkbox"/> Convert to Injection	<input type="checkbox"/> Plug Back	<input type="checkbox"/> Water Disposal	PD

13. Describe Proposed or Completed Operation (clearly state all pertinent details, including estimated starting date of any proposed work and approximate duration thereof. If the proposal is to deepen directionally or recompleat horizontally, give subsurface locations and measured and true vertical depths of all pertinent markers and zones. Attach the Bond under which the work will be performed or provide the Bond No. on file with BLM/BIA. Required subsequent reports shall be filed within 30 days following completion of the involved operations. If the operation results in a multiple completion or recompletion in a new interval, a Form 3160-4 shall be filed once testing has been completed. Final Abandonment Notices shall be filed only after all requirements, including reclamation, have been completed, and the operator has determined that the site is ready for final inspection.)


Cimarex Energy respectfully requests approval to change the specs for the flowlines from the wellsite to production facility from buried to surface.

APD approved buried HP poly line constructed to the Merak 7 Fed #8 battery, route to follow existing roads as referenced on Exhibit C.

Proposed change - 4" surface SDR-11 HP polyline. MAOP 125#. The route will remain unchanged.

* - see existing COA's

Accepted for record
NMOCD



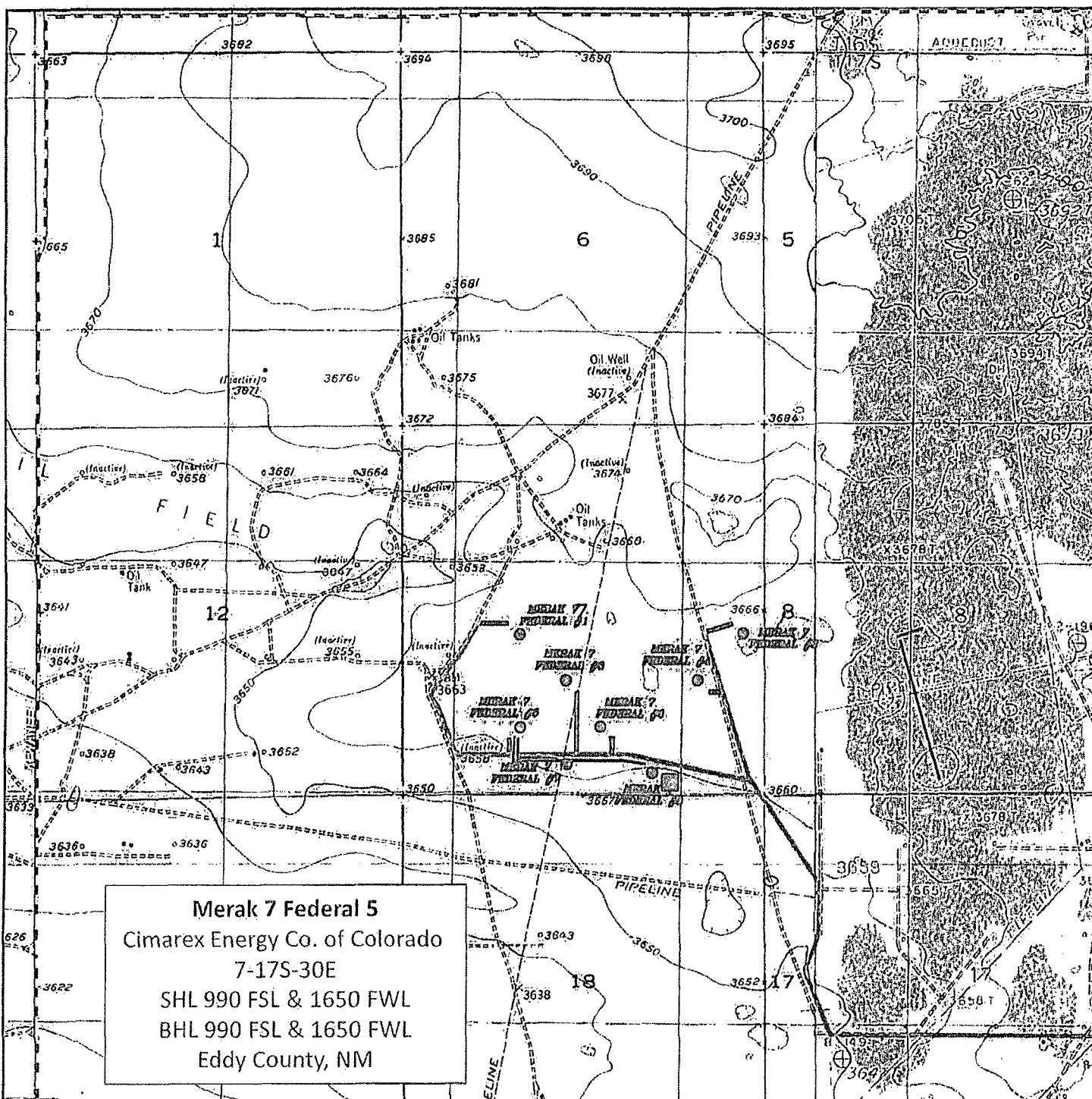
14. I hereby certify that the foregoing is true and correct. Electronic Submission #209734 verified by the BLM Well Information System For CIMAREX ENERGY COMPANY, sent to the Carlsbad Committed to AFMSS for processing by KURT SIMMONS on 06/06/2013 ()	
Name (Printed/Typed) TERRI STATHEM	Title COORDINATOR REGULATORY COMPLIA
Signature (Electronic Submission)	Date 06/05/2013

THIS SPACE FOR FEDERAL OR STATE OFFICE USE

Approved By <i>Cody H. Layton</i>	Title <i>NRS</i>	Date <i>06/10/13</i>
Conditions of approval, if any, are attached. Approval of this notice does not warrant or certify that the applicant holds legal or equitable title to those rights in the subject lease which would entitle the applicant to conduct operations thereon.		Office <i>CFD-BLM</i>




Title 18 U.S.C. Section 1001 and Title 43 U.S.C. Section 1212, make it a crime for any person knowingly and willfully to make to any department or agency of the United States any false, fictitious or fraudulent statements or representations as to any matter within its jurisdiction.

**** OPERATOR-SUBMITTED ** OPERATOR-SUBMITTED ** OPERATOR-SUBMITTED ****



MERAK 7 FEDERAL WELLS

Section 7, Township 17 South, Range 30 East,
 N.M.P.M., Eddy County, New Mexico.

-  Battery
-  Flowline
-  E-Line

basin
SURVEYS
 focused on excellence
 in the oilfield

P.O. Box 1786
 1120 N. West County Rd.
 Hobbs, New Mexico 88241
 (575) 393-7318 - Office
 (575) 392-2206 - Fax
 basin-surveys.com

W.O. Number: JMS 28540

Survey Date: 04-18-2012

Scale: 1" = 2000'

Date: 04-26-2012

CIMAREX
ENERGY CO.
OF COLORADO