

District I
1625 N. French Dr., Hobbs, NM 88240
District II
811 S. First St., Artesia, NM 88210
District III
1000 Rio Brazos Rd., Aztec, NM 87410
District IV
1220 S. St. Francis Dr., Santa Fe, NM 87505

State of New Mexico
Energy, Minerals & Natural Resources

Form C-104
Revised August 1, 2011

Oil Conservation Division
1220 South St. Francis Dr.
Santa Fe, NM 87505

Submit one copy to appropriate District Office

☐ AMENDED REPORT

I. REQUEST FOR ALLOWABLE AND AUTHORIZATION TO TRANSPORT

¹ Operator name and Address Mewbourne Oil Company PO Box 5270 Hobbs, NM 88241		² OGRID Number 14744
		³ Reason for Filing Code/ Effective Date 10,000 Test Allowable / 01/02/14
⁴ API Number 30 - 015-41420	⁵ Pool Name Parkway Bone Spring	⁶ Pool Code 49622
⁷ Property Code 39931	⁸ Property Name Two Mesas 7 MP Fed	⁹ Well Number 1H

II. ¹⁰ Surface Location

UL or lot no. 4	Section 7	Township 20S	Range 30E	Lot Idn	Feet from the 405	North/South Line South	Feet from the 200	East/West line West	County Eddy
--------------------	--------------	-----------------	--------------	---------	----------------------	---------------------------	----------------------	------------------------	----------------

¹¹ Bottom Hole Location

UL or lot no. P	Section 7	Township 20S	Range 30E	Lot Idn	Feet from the 425	North/South line South	Feet from the 330	East/West line East	County Eddy
¹² Lse Code F	¹³ Producing Method Code ESP	¹⁴ Gas Connection Date 01/02/14	¹⁵ C-129 Permit Number	¹⁶ C-129 Effective Date	¹⁷ C-129 Expiration Date				

III. Oil and Gas Transporters

¹⁸ Transporter OGRID	¹⁹ Transporter Name and Address	²⁰ O/G/W
35246	Shell Trading US Co. PO Box 4604 Houston, TX 77210-4604	O
36785	DCP Midstream PO Box 50020 Midland, TX 79710	G




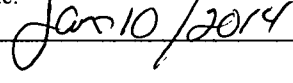
RECEIVED
JAN 08 2014
NMOCD ARTESIA

IV. Well Completion Data

²¹ Spud Date 10/31/13	²² Ready Date 01/02/14	²³ TD 12770' MD	²⁴ PBDT 12725'	²⁵ Perforations 8850' - 12725	²⁶ DHC, MC
²⁷ Hole Size	²⁸ Casing & Tubing Size	²⁹ Depth Set	³⁰ Sacks Cement		
26"	20"	285'	854		
17 1/2"	13 3/8"	1764'	1300		
12 1/4"	9 5/8"	3450'	1330		
8 3/4"	7"	8788'	1000		
6 1/8"	4 1/2" Liner	8514' - 12738'	TOL @ 8514'		
	2 7/8"	7840'			

V. Well Test Data

³¹ Date New Oil	³² Gas Delivery Date	³³ Test Date	³⁴ Test Length	³⁵ Tbg. Pressure	³⁶ Csg. Pressure
³⁷ Choke Size	³⁸ Oil	³⁹ Water	⁴⁰ Gas		⁴¹ Test Method

⁴² I hereby certify that the rules of the Oil Conservation Division have been complied with and that the information given above is true and complete to the best of my knowledge and belief. Signature: 		OIL CONSERVATION DIVISION	
Printed name: Jackie Lathan		Approved by: 	
Title: Regulatory		Title: 	
E-mail Address: jlathan@mewbourne.com		Approval Date: 	
Date: 01/06/14	Phone: 575-393-5905		