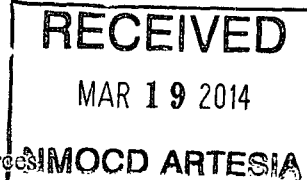


District I  
1625 N. French Dr., Hobbs, NM 88240  
District II  
811 S. First St., Artesia, NM 88210  
District III  
1000 Rio Brazos Road, Aztec, NM 87410  
District IV  
1220 S. St. Francis Dr., Santa Fe, NM 87505

State of New Mexico  
Energy Minerals and Natural Resources

Oil Conservation Division  
1220 South St. Francis Dr.  
Santa Fe, NM 87505



Form C-141  
Revised August 8, 2011

Submit 1 Copy to appropriate District Office in  
accordance with 19.15.29 NMAC.

### Release Notification and Corrective Action

**HMP 1408623289**

**OPERATOR**

☒ Initial Report ☐ Final Report

Name of Company	Oxy Permian Ltd.	16696	Contact	Chancey Summers
Address	1017 W. Stanolind Rd, Hobbs, NM 88240		Telephone No.	(575) 397-8216
Facility Name	Pure Gold D Federal #1 Battery		Facility Type	Battery

Surface Owner	BLM	Mineral Owner		API No.	36-015-27112
---------------	-----	---------------	--	---------	--------------

### LOCATION OF RELEASE

Unit Letter	Section	Township	Range	Feet from the	North/South Line	Feet from the	East/West Line	County
	28	23S	31E					Eddy County, NM

Latitude \_\_\_\_\_ Longitude \_\_\_\_\_

### NATURE OF RELEASE

Type of Release	Produced water	Volume of Release	60 bbls	Volume Recovered	57 bbls
Source of Release	Leak in 3" poly water transfer line	Date and Hour of Occurrence	03/11/2014	Date and Hour of Discovery	
Was Immediate Notice Given?	<input checked="" type="checkbox"/> Yes <input type="checkbox"/> No <input type="checkbox"/> Not Required	If YES, To Whom?	Mike Bratcher, NMOCD and Jennifer Van Curen, BLM		
By Whom?	Kathy Purvis, BBC International	Date and Hour	03/12/2014 @ 10:15 am		
Was a Watercourse Reached?	<input type="checkbox"/> Yes <input checked="" type="checkbox"/> No	If YES, Volume Impacting the Watercourse.			

If a Watercourse was Impacted, Describe Fully.\*



Describe Cause of Problem and Remedial Action Taken.\*

A leak in a 3" poly water transfer line caused 60 bbls of produced water to leak onto the ground. A vacuum truck recovered 57 bbls of produced water and the line was repaired.

Describe Area Affected and Cleanup Action Taken.\*

The affected area is approximately 40' x 2' off location in the ditch 150 feet south of the battery. Remediation will be completed in accordance with a remediation plan approved by NMOCD and the BLM.

I hereby certify that the information given above is true and complete to the best of my knowledge and understand that pursuant to NMOCD rules and regulations all operators are required to report and/or file certain release notifications and perform corrective actions for releases which may endanger public health or the environment. The acceptance of a C-141 report by the NMOCD marked as "Final Report" does not relieve the operator of liability should their operations have failed to adequately investigate and remediate contamination that pose a threat to ground water, surface water, human health or the environment. In addition, NMOCD acceptance of a C-141 report does not relieve the operator of responsibility for compliance with any other federal, state, or local laws and/or regulations.

Signature:			
Printed Name:	Chancey Summers		
Title:	HES Specialist		
E-mail Address:	Chancey.Summers@oxy.com		
Date:	3-18-14	Phone:	(575) 397-8216
Approved by Environmental Specialist:			
Approval Date:		3-27-14	Expiration Date: NA
Conditions of Approval:		Attached <input type="checkbox"/>	

\* Attach Additional Sheets If Necessary

Remediation per OCD Rule & Guidelines, &  
like approval by BLM. **SUBMIT REMEDIATION  
PROPOSAL NO LATER THAN:**

**4-27-14**

**2RP-2227**