

UNITED STATES
DEPARTMENT OF THE INTERIOR
BUREAU OF LAND MANAGEMENT

OCD Artesia

FORM APPROVED
OMB NO. 1004-0135
Expires: July 31, 2010

SUNDRY NOTICES AND REPORTS ON WELLS
Do not use this form for proposals to drill or to re-enter an abandoned well. Use form 3160-3 (APD) for such proposals.

5. Lease Serial No.
NMLC028784B

6. If Indian, Allottee or Tribe Name

SUBMIT IN TRIPLICATE - Other instructions on reverse side.

7. If Unit or CA/Agreement, Name and/or No.
NMNM88525X

1. Type of Well
 Oil Well Gas Well Other

8. Well Name and No.
BURCH KEELY UNIT 392

2. Name of Operator
COG OPERATING LLC

Contact: KANICIA CASTILLO
E-Mail: kcastillo@conchoresources.com

9. API Well No.
30-015-33809

3a. Address
ONE CONCHO CENTER 600 W. ILLINOIS AVENUE
MIDLAND, TX 79701

3b. Phone No. (include area code)
Ph: 432-685-4332

10. Field and Pool, or Exploratory
BK GLORIETA-UPPER YESO

4. Location of Well (Footage, Sec., T., R., M., or Survey Description)
Sec 13 T17S R29E Mer NMP 660FSL 830FEL

11. County or Parish, and State
EDDY COUNTY, NM

12. CHECK APPROPRIATE BOX(ES) TO INDICATE NATURE OF NOTICE, REPORT, OR OTHER DATA

TYPE OF SUBMISSION	TYPE OF ACTION			
<input checked="" type="checkbox"/> Notice of Intent	<input type="checkbox"/> Acidize	<input type="checkbox"/> Deepen	<input type="checkbox"/> Production (Start/Resume)	<input type="checkbox"/> Water Shut-Off
<input type="checkbox"/> Subsequent Report	<input type="checkbox"/> Alter Casing	<input type="checkbox"/> Fracture Treat	<input type="checkbox"/> Reclamation	<input type="checkbox"/> Well Integrity
<input type="checkbox"/> Final Abandonment Notice	<input type="checkbox"/> Casing Repair	<input type="checkbox"/> New Construction	<input type="checkbox"/> Recomplete	<input checked="" type="checkbox"/> Other
	<input type="checkbox"/> Change Plans	<input type="checkbox"/> Plug and Abandon	<input type="checkbox"/> Temporarily Abandon	Venting and/or Flaring
	<input type="checkbox"/> Convert to Injection	<input type="checkbox"/> Plug Back	<input type="checkbox"/> Water Disposal	

13. Describe Proposed or Completed Operation (clearly state all pertinent details, including estimated starting date of any proposed work and approximate duration thereof. If the proposal is to deepen directionally or recomplete horizontally, give subsurface locations and measured and true vertical depths of all pertinent markers and zones. Attach the Bond under which the work will be performed or provide the Bond No. on file with BLM/BIA. Required subsequent reports shall be filed within 30 days following completion of the involved operations. If the operation results in a multiple completion or recompletion in a new interval, a Form 3160-4 shall be filed once testing has been completed. Final Abandonment Notices shall be filed only after all requirements, including reclamation, have been completed, and the operator has determined that the site is ready for final inspection.)

COG Operating LLC, respectfully request to flare the Burch Keely Unit 13B Battery.

Flare located at the BKU 392 well.

Number of wells to flare: (21)

API #'s attached.

890 Oil
1575 MCF

Requesting 90 day flare approval from 11/08/13 to 2/08/14.

SUBJECT TO LIKE
APPROVAL BY STATE

ORD 3/25/14
Accepted for record
NMOCD

RECEIVED
MAR 19 2014
NMOCD ARTESIA

SEE ATTACHED FOR
CONDITIONS OF APPROVAL

14. I hereby certify that the foregoing is true and correct.

Electronic Submission #226187 verified by the BLM Well Information System
For COG OPERATING LLC, sent to the Carlsbad
Committed to AFSS for processing by JOHNNY DICKERSON on 11/27/2013 ()

Name (Printed/Typed) KANICIA CASTILLO

Title PREPARER

Signature (Electronic Submission)

Date 11/08/2013

THIS SPACE FOR FEDERAL OR STATE OFFICE USE

Approved By <i>Jenny Blahly</i>	Title	Date
Conditions of approval, if any, are attached. Approval of this notice does not warrant or certify that the applicant holds legal or equitable title to those rights in the subject lease which would entitle the applicant to conduct operations thereon.	Office	

APPROVED
MAR 13 2014
BUREAU OF LAND MANAGEMENT
CARLSBAD FIELD OFFICE

Title 18 U.S.C. Section 1001 and Title 43 U.S.C. Section 1212, make it a crime for any person knowingly and willfully to make to any department or agency of the United States any false, fictitious or fraudulent statements or representations as to any matter within its jurisdiction.

**** OPERATOR-SUBMITTED ** OPERATOR-SUBMITTED ** OPERATOR-SUBMITTED ****

Additional data for EC transaction #226187 that would not fit on the form

32. Additional remarks, continued

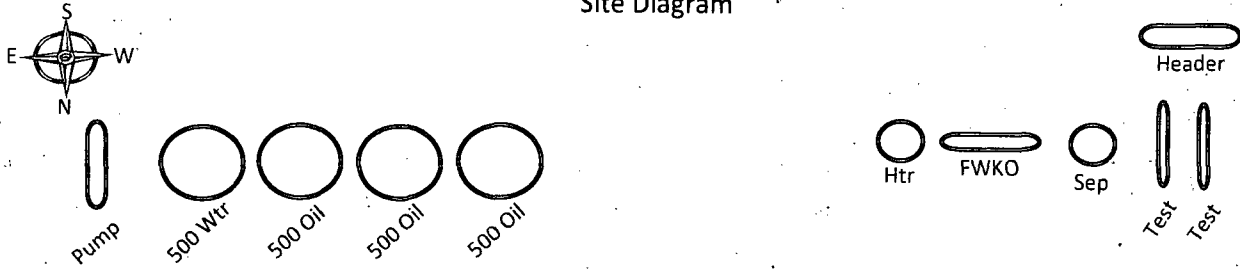
Due to: DCP Compressor issues.


Schematic attached.

Flare Request Form

Battery-	BKU 13B Battery		
Production-	890 oil-1575 gas		
Total BTU of Htrs-	1,000,000		
Flare Start Date-	11/8/2013	Flare End Date-	2/8/2014
UL Sec-T-R-	Unit P Sec. 13-T17S-R29E	GPS-	N32*49.744 W104* 01.340
# of wells in bty-	19	# of wells to be flared-	19
Reason For Flare-	DCP Compression issues		
		Gas purchaser-	Frontier/DCP


Site Diagram




 BKU #392

Well #'s	API Numbers
943 H ✓	30-015-39575
963 H ✓	30-015-39576
537 ✓	30-015-40182
539 ✓	30-015-40319
540 ✓	30-015-40321
541 ✓	30-015-40662
542 ✓	30-015-39521
544 ✓	30-015-39565
545 ✓	30-015-40323
546 ✓	30-015-40324
577 ✓	30-015-39524
580 ✓	30-015-40270
581 ✓	30-015-40271
584 ✓	30-015-40273
625 ✓	30-015-40326
640 ✓	30-015-40328
652 ✓	30-015-40279
858 ✓	30-015-40382
945H ✓	30-015-39578
588 ✓	30-015-40702
617 ✓	30-015-40704


 Flare


 Road

BUREAU OF LAND MANAGEMENT
Carlsbad Field Office
620 East Greene Street
Carlsbad, New Mexico 88220
575-234-5972

³
3/12/2014 Approved subject to Conditions of Approval. JDB

Condition of Approval to Flare Gas

1. Report all volumes on OGOR reports.
2. Comply with NTL-4A requirements
3. Subject to like approval from NMOCD
4. **Flared volumes will still require payment of royalties**
5. Install gas meter on vent/flare line to measure gas prior to venting/flaring operations if it is not equipped as such at this time. Gas meter to meet all requirements for sale meter as Federal Regulations and Onshore Order #5. Include meter serial number on sundry.
6. This approval does not authorize any additional surface disturbance.
7. Submit updated facility diagram as per Onshore Order #3.
8. Approval not to exceed 90 days for date of approval.
9. Submit Subsequent Report to this sundry with actual volumes of gas flared monthly on 3160-5 (sundry notice).
10. If flaring is still required past 90 days submit new request for approval.
11. If a portable unit is used to flare gas it must be monitored at all times.
12. Comply with any restrictions or regulations when on State or Fee surface.

JDB