

UNITED STATES  
DEPARTMENT OF THE INTERIOR  
BUREAU OF LAND MANAGEMENT

OCD Artesia

FORM APPROVED  
OMB No. 1004- 0137  
Expires: July 31, 2010

**SUNDRY NOTICES AND REPORTS ON WELLS**  
*Do not use this form for proposals to drill or to re-enter an  
abandoned well. Use Form 3160-3 (APD) for such proposals.*

**SUBMIT IN TRIPLICATE - Other Instructions on page 2.**

1. Type of Well <input checked="" type="checkbox"/> Oil Well <input type="checkbox"/> Gas Well <input type="checkbox"/> Other		5. Lease Serial No. NMNM108463
2. Name of Operator COG Operating, LLC		6. If Indian, Allottee, or Tribe Name
Contact: Melanie Parker Email: mparker@concho.com		7. If Unit or CA, Agreement Name and/or No.
3a. Address 2208 W. Main Street Artesia, NM 88210	3b. Phone No. (include area code) 575-748-6940	8. Well Name and No. Yellow Fin Federal Com #2H
4. Location of Well (Footage, Sec., T., R., M., or Survey Description) 330° FNL/ 1881° FWL Sec 19 T26S R26E		9. API Well No. 30-15-41129
Lat. Long.		10. Field and Pool, or Exploratory Area WC-015 G-04 S262619C; BONE SPRING
		11. County or Parish, State Eddy NM

12. CHECK APPROPRIATE BOX(S) TO INDICATE NATURE OF NOTICE, REPORT, OR OTHER DATA

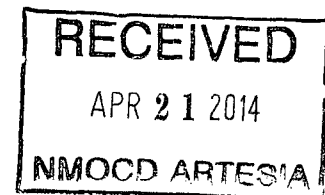
TYPE OF SUBMISSION	TYPE OF ACTION			
<input type="checkbox"/> Notice of Intent	<input type="checkbox"/> Acidize	<input type="checkbox"/> Deepen	<input type="checkbox"/> Production ( Start/ Resume)	<input type="checkbox"/> Water Shut-off
<input checked="" type="checkbox"/> Subsequent Report	<input type="checkbox"/> Altering Casing	<input type="checkbox"/> Fracture Treat	<input type="checkbox"/> Reclamation	<input type="checkbox"/> Well Integrity
	<input type="checkbox"/> Casing Repair	<input type="checkbox"/> New Construction	<input type="checkbox"/> Recomplete	X Other Site Facility
	<input type="checkbox"/> Change Plans	<input type="checkbox"/> Plug and abandon	<input type="checkbox"/> Temporarily Abandon	
<input type="checkbox"/> Final Abandonment Notice	<input type="checkbox"/> Convert to Injection	<input type="checkbox"/> Plug back	<input type="checkbox"/> Water Disposal	

13. Describe Proposed or Completed Operation (clearly state all pertinent details including estimated starting date of any proposed work and approximate duration thereof. If the proposal is to deepen directionally or recompleate horizontally, give subsurface locations and measured and true vertical depths or pertinent markers and sands. Attach the Bond under which the work will performed or provide the Bond No. on file with the BLM/ BIA. Required subsequent reports shall be filed within 30 days following completion of the involved operations. If the operation results in a multiple completion or recompleation in a new interval, a Form 3160-4 shall be filed once testing has been completed. Final Abandonment Notice shall be filed only after all requirements, including reclamantion, have been completed, and the operator has determined that the site is ready for final inspection.)

Please see attached Site Facility diagram

Accepted for Record Purposes.  
Approval Subject to Onsite Inspections.  
Date: \_\_\_\_\_

/s/ JD Whitlock Jr



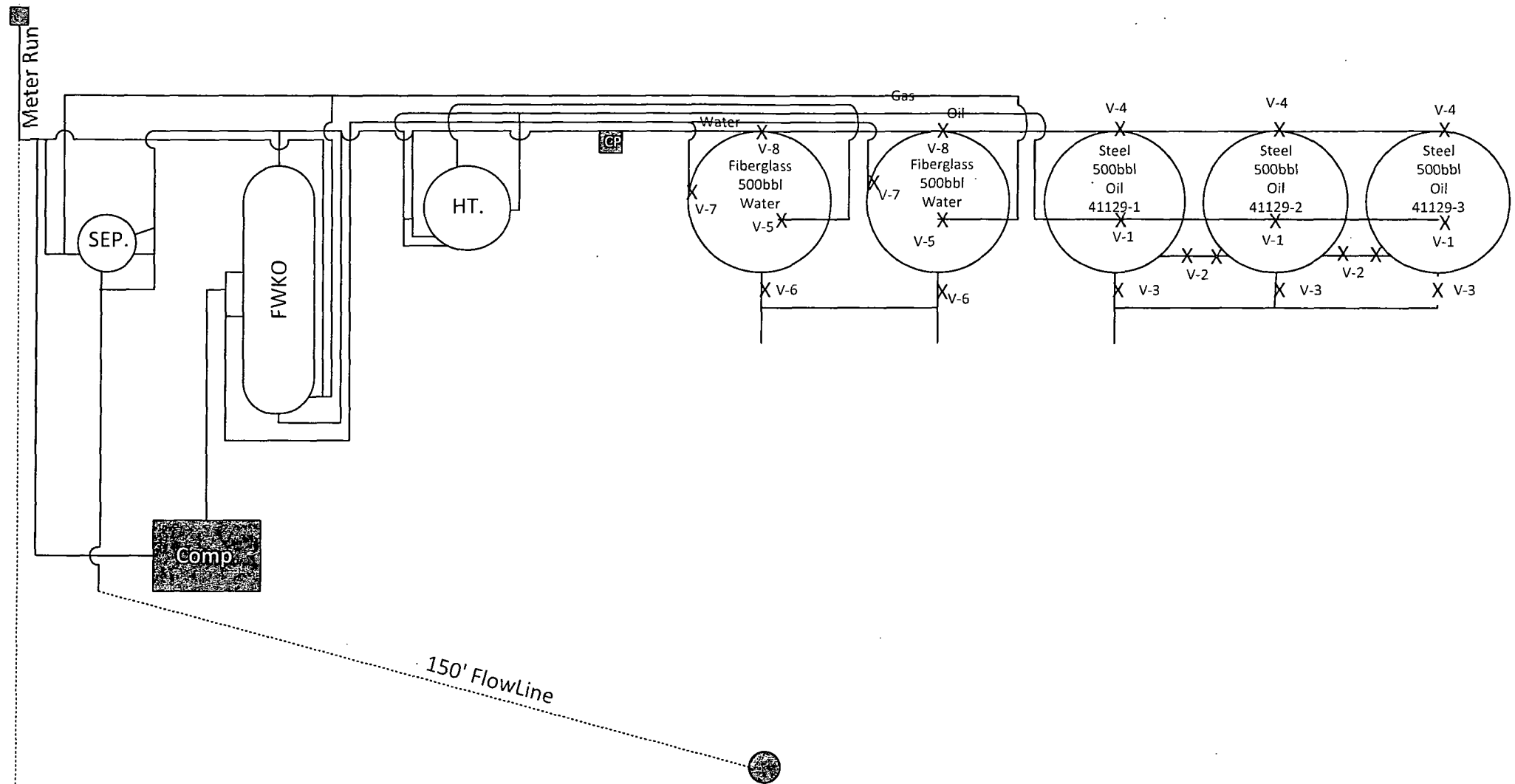
APD 5/2/14  
Accepted for record  
NMOCD

14. I hereby certify that the foregoing is true and correct.	
Name (Printed/ Typed) Eric Conklin	Title: Regulatory Technician
Signature: <i>E Conklin</i>	Date: 4/4/14

**THIS SPACE FOR FEDERAL OR STATE OFFICE USE**

Approved by:	Title: EPS	Date: 4/18/14
Conditions of approval, if any are attached. Approval of this notice does not warrant or certify that the applicant holds legal or equitable title to those rights in the subject lease which would entitle the applicant to conduct operations thereon.	Office: CFO	

Title 18 U.S.C. Section 1001 AND Title 43 U.S.C. Section 1212, make it a crime for any person knowingly and willfully to make any department or agency of the United States any false, fictitious or fraudulent statements or representations as to any matter within its jurisdiction.

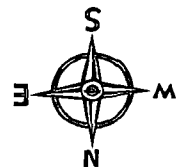


Flare



COG Operating LLC.  
2208 W Main St.  
Artesia, NM 88210

Yellow Fin Federal Com #2H  
30-015-41129  
NMNM108463  
19/26S/26E  
Eddy, Co.



**COG Operating LLC.**  
**Yellow Fin Federal Com #2H**  
**NMNM108463**  
**30-015-41129**  
**Sec 19-T267S-R26E**  
**Eddy County, NM**

**1. Production Phase (OT#1)**

- A. Valves #1, #2, #4, #5, #7 Open
- B. Valve #3 Closed and Sealed
- C. Valve #6 Closed
- D. Valves on OT #2 Positioned:
  - 1. Valves #1, #3 & #4 Closed and sealed

**Production Phase (OT #2)**

- A. Valves #1, #2, #4, #5, #7 Open
- B. Valve #3 Closed and Sealed
- C. Valve #6 Closed
- D. Valves on OT #1 and #3 Positioned:
  - 1. Valves #1, #3 & #4 Closed and Sealed

**Production Phase (OT #3)**

- A. Valves #1,#2,#4,#5,#6 & #8 Open
- B. Valve #3 Closed and Sealed
- C. Valve #7 Closed
- D. Valves on OT #2 and #1 Positioned:
  - 1. Valves #1, #2, #3 & #4 Closed and Sealed

**II. Sales Phase (OT#1)**

- A. Valves #1, #2 and #4 Closed and Sealed
- B. Valve #3 on OT #1 Open
- C. Valves on OT #2 Positioned:
  - 1. Valve #1 Open
  - 2. Valve#2, #3 and #4 Closed and Sealed

**Sales Phase (OT#2)**

- A. Valves #1, #2and #4 Closed and Sealed
- B. Valve #3 on OT #2 Open
- C. Valves on OT #1 Positioned:
  - 1. Valve #1 Open
  - 2. Valve #2, #3 and #4 Closed and Sealed

**Sales Phase (OT#3)**

- A. Valves #1,#2and #4 Closed and Sealed
- B. Valve #3 on OT #3 Open
- C. Valves on OT #1 and #2 Positioned:
  - 1. Valve #1 and #2 Open
  - 2. Valve #3 and #4 Closed and Sealed