

District I
1625 N. French Dr., Hobbs, NM 88240
District II
811 S. First St., Artesia, NM 88210
District III
1000 Rio Brazos Road, Aztec, NM 87410
District IV
1220 S. St. Francis Dr., Santa Fe, NM 87505

State of New Mexico
Energy Minerals and Natural Resources

Oil Conservation Division
1220 South St. Francis Dr.
Santa Fe, NM 87505

Form C-141
Revised August 8, 2011

Submit 1 Copy to appropriate District Office in
accordance with 19.15.29 NMAC.

Release Notification and Corrective Action

OPERATOR

☐ Initial Report ☒ Final Report




Name of Company Linn Operating, Inc.	Contact: Brian Wall	
Address: 2130 W Bender Blvd.- Hobbs, NM 88240	Telephone No. 575-738-1739	
Facility Name: Turner B North #11 injection line	Facility Type: Produced Water Injection System	
Surface Owner BLM	Mineral Owner BLM	API No. LC-029395-B

LOCATION OF RELEASE

Unit Letter	Section 20	Township 17S	Range 31E	Feet from the 1980	North/South Line N	Feet from the 600	East/West Line East	County Eddy
-------------	---------------	-----------------	--------------	-----------------------	-----------------------	----------------------	------------------------	-------------

Latitude 32.821955 Longitude -103.885953

NATURE OF RELEASE

Type of Release: Produced Water	Volume of Release 5 bbls	Volume Recovered 0
Source of Release Line Leak	Date and Hour of Occurrence 09/23/11 - 3:00 P.M.	Date and Hour of Discovery 09/23/11 3:30 P.M.
Was Immediate Notice Given? <input checked="" type="checkbox"/> Yes <input type="checkbox"/> No <input type="checkbox"/> Not Required	If YES, To Whom? T. Gregston BLM and Mike Bratcher NMOCD	
By Whom?	Date and Hour 09-06-11 9:00 A.M.	
Was a Watercourse Reached? <input type="checkbox"/> Yes <input checked="" type="checkbox"/> No	If YES, Volume Impacting the Watercourse.	
If a Watercourse was Impacted, Describe Fully.* NA		
Describe Cause of Problem and Remedial Action Taken.* Thread Joint worn out and casing burned line to leak. The system was shut in and the line repaired.		
Describe Area Affected and Cleanup Action Taken.* The affected area was approximately a 20 square foot area with an estimated 3-4 ft. vertical. DFSI was retained for the remediation of this leak site. All Impacted soils were removed to an NMOCD approved facility. Pasture area was restored to its natural state according to BLM guidelines.		
I hereby certify that the information given above is true and complete to the best of my knowledge and understand that pursuant to NMOCD rules and regulations all operators are required to report and/or file certain release notifications and perform corrective actions for releases which may endanger public health or the environment. The acceptance of a C-141 report by the NMOCD marked as "Final Report" does not relieve the operator of liability should their operations have failed to adequately investigate and remediate contamination that pose a threat to ground water, surface water, human health or the environment. In addition, NMOCD acceptance of a C-141 report does not relieve the operator of responsibility for compliance with any other federal, state, or local laws and/or regulations.		
Signature: 	OIL CONSERVATION DIVISION	
Printed Name: Brian Wall	Approved by Environmental Specialist: 	
Title: Construction Foreman II	Approval Date: 6/4/14	Expiration Date: NA
E-mail Address: bwall@linenergy.com	Conditions of Approval: 	
Date:	Phone:	Attached <input type="checkbox"/>

* Attach Additional Sheets If Necessary