

District I
1625 N. French Dr., Hobbs, NM 88240
District II
1301 W. Grand Avenue, Artesia, NM 88210
District III
1000 Rio Brazos Rd., Aztec, NM 87410
District IV
1220 S. St. Francis Dr., Santa Fe, NM 87505

State of New Mexico
Energy, Minerals & Natural Resources

Form C-104
Revised Feb. 26, 2007

Oil Conservation Division
1220 South St. Francis Dr.
Santa Fe, NM 87505

Submit to Appropriate District Office
5 Copies

☐ AMENDED REPORT

I. REQUEST FOR ALLOWABLE AND AUTHORIZATION TO TRANSPORT

¹ Operator name and Address Mewbourne Oil Company PO Box 5270 Hobbs, NM 88240		² OGRID Number 14744
		³ Reason for Filing Code/ Effective Date New Well /02/28/15
⁴ API Number 30 - 015 - 42606	⁵ Pool Name Winchester; Bone Spring	⁶ Pool Code 65010
⁷ Property Code 303608	⁸ Property Name Winchester 36 B2LI State	⁹ Well Number 1H

II. ¹⁰ Surface Location

Ul or lot no. L	Section 36	Township 19S	Range 28E	Lot.Idn	Feet from the 1980	North/South Line South	Feet from the 185	East/West line West	County Eddy
--------------------	---------------	-----------------	--------------	---------	-----------------------	---------------------------	----------------------	------------------------	----------------

¹¹ Bottom Hole Location

Ul or lot no. I	Section 36	Township 19S	Range 28E	Lot.Idn	Feet from the 2032	North/South Line South	Feet from the 336	East/West line East	County Eddy
¹² Lse Code S	¹³ Producing Method Code Gas Lift	¹⁴ Gas Connection Date 02/28/15	¹⁵ C-129 Permit Number	¹⁶ C-129 Effective Date	¹⁷ C-129 Expiration Date				




III. Oil and Gas Transporters

¹⁸ Transporter OGRID	¹⁹ Transporter Name and Address	²⁰ O/G/W
34053	Plains Marketing 3514 Lovington Hwy Hobbs, NM 88240	O
151618	Enterprise Field Services PO Box 4503 Houston, TX 77210	G
NM OIL CONSERVATION ARTESIA DISTRICT MAR 30 2015 RECEIVED		

IV. Well Completion Data

²¹ Spud Date 12/10/14	²² Ready Date 02/28/15	²³ TD 12145' (MD)	²⁴ PBDT 12121' ('MD)	²⁵ Perforations 8006' - 12121' (MD)	²⁶ DHC, MC
²⁷ Hole Size	²⁸ Casing & Tubing Size	²⁹ Depth Set	³⁰ Sacks Cement		
17 1/2"	13 3/8"	327'	671		
12 1/4"	9 5/8"	2561'	1080		
8 3/4"	7"	7920'	950		
6 1/8"	4 1/2" Liner 2 7/8"	7696' - 12126' 7468'	TOL @ 12126' (MD)		

V. Well Test Data

³¹ Date New Oil 02/28/15	³² Gas Delivery Date 02/28/15	³³ Test Date 03/23/15	³⁴ Test Length 24 hrs	³⁵ Tbg. Pressure 500	³⁶ Csg. Pressure 1120
³⁷ Choke Size NA	³⁸ Oil 295	³⁹ Water 448	⁴⁰ Gas 239		⁴¹ Test Method Producing
⁴² I hereby certify that the rules of the Oil Conservation Division have been complied with and that the information given above is true and complete to the best of my knowledge and belief. Signature: 			OIL CONSERVATION DIVISION		
Printed name: Jackie Lathan			Approved by: 		
Title: Hobbs Regulatory			Title: 		
E-mail Address: jlathan@mewbourne.com			Approval Date: 4-2-15		
Date: 03/24/15		Phone: 575-393-5905			